

NOTICE!!

These documents have been scanned!

Do not place un-scanned documents beneath this notice!

Do not remove this notice from this file!

GPO Jacket No. 560-102
Print Order 61540
Rise Business Services, LLC
Job=AZ15 7/3/2019



Box Number= AZ15143



Claim Begin-End: AMC350275-AMC350281

1 Initial Receipt



AZ15143-2

AMC350775-AMC351108

UNITED STATES
DEPARTMENT OF THE INTERIOR
BUREAU OF LAND MANAGEMENT

Recd MC 6-9-98

RECEIPT AND ACCOUNTING ADVICE

NO. **2389909**

04

SM/AZ

06/04/98

Subject: LOCATION & SERVICE FEE (7) 2 9 11 175.00
 CLAIM MAINTENANCE FEE 1998 (7) 2 9 12 70.00
 Applicant: ROADRUNNER PROSPECTORS CLUB 2 9 13 700.00
 P. O. BOX 56804
 PHOENIX, AZ 85079

SAME - CK #3655
602-274-2521

Remitter:

ENTERED INTO COMPUTER

6/10/98/82

LEASE MANAGEMENT DATA NEW UPDATE PAYMENT

ORIGINAL SERIAL NO.	ASG.	TYPE	ST.	CTY.	FUND SYMBOL	ACRES/UNITS	RATE
AMC 350275-350281							

AMOUNT	ANV. DATE	EXP. DATE	BILL CYC.	S/C	DISTRICT	NEXT BILL	MISC. DATA	U of M	ACTUAL UNITS

ASSIGNMENT SERIAL NO.	ASG.	TYPE	ST.	CTY.	FUND SYMBOL	ACRES/UNITS	RATE

AMOUNT	ANV. DATE	EXP. DATE	BILL CYC.	S/C	DISTRICT	NEXT BILL	MISC. DATA	U of M	ACTUAL UNITS

APPLY REMITTANCE

ACTION	FUND SYMBOL	CTY.	AMOUNT
FILING FEE			
RENTAL			
UNEARNED			
REFUND			
TOTAL			
AMOUNT DUE			

Remarks:

BY:

DATE:

Lease in Escrow?
 KGS?
 Auto Escalates?
 Auto Renew?
 Of Interest?
 Operating Rights?
 Operator
 Bond Filed?

FOR MMS USE ONLY

BILLEE	FOREST REFUGE
NUMBER	
OCS SECTION	
CODE	

NOTICE!!

These documents have been scanned!

Do not place un-scanned documents beneath this notice!

Do not remove this notice from this file!

GPO Jacket No. 560-102
Print Order 61540
Rise Business Services, LLC
Job=AZ15 7/3/2019



Box Number= AZ15143



Claim Begin-End: AMC350275-AMC350281

2 Correspondence



AZ15143-2

AMC350775-AMC351108

**NO
DOCUMENTS
FOUND**

NO DOCUMENTS FOUND
NO DOCUMENTS FOUND

NOTICE!!

These documents have been scanned!

Do not place un-scanned documents beneath this notice!

Do not remove this notice from this file!

GPO Jacket No. 560-102
Print Order 61540
Rise Business Services, LLC
Job=AZ15 7/3/2019



Box Number= AZ15143



Claim Begin-End: AMC350275-AMC350281

3 Transfers



AZ15143-2

AMC350775-AMC351108

Amc 350275

QUIT CLAIM DEED

Effective Date: 11/29/2017

County and State where Real Property is Located: Maricopa County, Arizona

GRANTOR Roadrunner Prospectors' Club, Inc. P.O. Box 5680 Phoenix, AZ 85079

GRANTEE Jody Balkema P.O. Box 401 Buckeye AZ. 85326

SUBJECT REAL PROPERTY: Lobo placer mining claim (AMC 350277)

SUBJECT REAL PROPERTY (Legal Description): Lobo, 20 acre placer mining claim, (AMC 350277) located in Section 26, Township 6 N, Range 6 W.

THIS DEED IS EXEMPT FROM THE AFFIDAVIT OF REAL PROPERTY VALUE PURSUANT TO ARS 11-1134 A-6

For valuable consideration, the sufficiency and receipt of which is hereby acknowledged, Grantor quit claims to Grantee all rights, title and interest of Grantor in Subject Real Property together with all rights and privileges appurtenant or to become appurtenant to Subject Real Property on effective date.

[Signature] Agent Roadrunner Prospectors' Club, Inc., Grantor

STATE OF ARIZONA)) SS. Maricopa County)




SUBSCRIBED AND SWORN TO before me this 11 day of November, 2017, by Roadrunner Prospectors' Club, Inc.. as Grantor.

MY COMMISSION EXPIRES

Nov 24, 2020

[Signature] Notary Public

PHOENIX, ARIZONA 2017 DEC -5 A 11: 25



1 file \$10-

4034976

**DEPARTMENT OF THE INTERIOR
BUREAU OF LAND MANAGEMENT
MINING CLAIMS
(MASS) Serial Register Page**

RunDate/Time:12/05/17 11:23 AM

Page: 1 of 2

01 10-21-1976;090STAT0090;43USC1744
Case Type 384201: PLACER CLAIM
Commodity:
Claim Name: LOBO
Case Disposition: ACTIVE
Required Maintenance Fee: \$155.00

Total Acres
20.000

Serial Number
AMC350277
Lead File Number
AMC350275

Name & Address	Int Rel
ROADRUNNER PRSPCTRS CLUB INC PO BOX 56804 PHOENIX, AZ 85079-6804	CLAIMANT

County/State	District
MARICOPA County, AZ	PHOENIX DO

Mer Twp	Rng	Sec	Subdivision
14	0060N	0060W	026 NW

Act Date	Code	Action Text	Action Remarks	Receipt Number
03/17/1998	403	LOCATION DATE		
06/04/1998	395	RECORDATION NOTICE RECD		
08/16/2017	782	MAINTENANCE FEE PAYMENT	2018;\$155	3940163
08/10/2016	782	MAINTENANCE FEE PAYMENT	2017;\$155	3625476
08/12/2015	782	MAINTENANCE FEE PAYMENT	2016;\$155	3365318
08/27/2014	782	MAINTENANCE FEE PAYMENT	2015;\$155	3113847
08/14/2013	682	MAINTENANCE FEE/\$140	2014;\$140	2854967
08/27/2012	682	MAINTENANCE FEE/\$140	2013;\$140	2641085
07/29/2011	682	MAINTENANCE FEE/\$140	2012	2392257
08/20/2010	682	MAINTENANCE FEE/\$140	2011	2195837
08/26/2009	682	MAINTENANCE FEE/\$140	2010	1987532
08/27/2008	582	MAINTENANCE FEE/\$125	2009	1772745
08/28/2007	582	MAINTENANCE FEE/\$125	2008	1554880
08/24/2006	582	MAINTENANCE FEE/\$125	2007	1343013
08/30/2005	582	MAINTENANCE FEE/\$125	2006	1141340
08/26/2004	582	MAINTENANCE FEE/\$125	2005	938276
08/27/2003	482	MAINTENANCE FEE/\$100	2004	739886
08/21/2002	482	MAINTENANCE FEE/\$100	2003	545153
08/09/2001	482	MAINTENANCE FEE/\$100	2002	353570
08/23/2000	482	MAINTENANCE FEE/\$100	2001	174834
08/19/1999	482	MAINTENANCE FEE/\$100	2000	
08/27/1998	482	MAINTENANCE FEE/\$100	1999	
06/04/1998	482	MAINTENANCE FEE/\$100	1998	
08/19/1999	113	ADDITIONAL INFO RECEIVED	RECEIPT 2296672	
08/27/1998	113	ADDITIONAL INFO RECEIVED	RECEIPT 2389783	
06/04/1998	501	ACCT ADV IN LEAD FILE	AMC350275	
06/04/1998	669	LAND STATUS CHECKED		

Line Nr	Remarks
---------	---------

**NO WARRANTY IS MADE BY BLM
FOR USE OF THE DATA FOR
PURPOSES NOT INTENDED BY BLM**

of the official electronic record contained therein
United States Department of the Interior
Bureau of Land Management
 DIV OF LANDS, MINRLS & ENERGY
 ONE N CENTRAL AVE
 PHOENIX, AZ 85004 -4427
 Phone: 602-417-9200

Receipt

No: 4034976

Transaction #: 4146039	
Date of Transaction: 12/05/2017	
CUSTOMER:	
JODY BALKEMA PO BOX 401 BUCKEYE, AZ 85326-0031 US	

LINE #	QTY	DESCRIPTION	REMARKS	UNIT PRICE	TOTAL
1	1.00	LOCATABLE MINERALS / MINING CLAIMS- NOT NEW-UNADJUD, ONE AUTH NO. ONLY / MINING CLAIM MONEY RECEIVED CASES: AMC350277/\$20.00	TRF/1 NAME CHANGE/1	- n/a -	20.00
TOTAL:					\$20.00

PAYMENT INFORMATION			
1	AMOUNT:	20.00	POSTMARKED: N/A
	TYPE:	CASH	RECEIVED: 12/05/2017
	NAME:	BALKEMA, JODY PO BOX 401 BUCKEYE AZ 85326-0031 US	

REMARKS

This receipt was generated by the automated BLM Collections and Billing System and is a paper representation of a portion of the official electronic record contained therein.

AMENDMENT
& TRANSFER

ENTERED

DEC 13 2017

BY: *[Signature]*

NOTICE!!

These documents have been scanned!

Do not place un-scanned documents beneath this notice!

Do not remove this notice from this file!

GPO Jacket No. 560-102
Print Order 61540
Rise Business Services, LLC
Job=AZ15 7/3/2019



Box Number= AZ15143



Claim Begin-End: AMC350275-AMC350281

4 Annual Filings



AZ15143-2

AMC350775-AMC351108

350275

MAINTENANCE FEE PAYMENT

Claimant Name: Jody Balkema
Address: P.O. Box 401
City: Buxeye State: AZ Zip: 85326
Telephone: 520-280-5030
E-mail address: _____
Signature: Jody Balkema

Check here if this is a change of address.

RECEIVED
BLM AZ STATE OFFICE
2017 SEP - 3 P 12:23
PHOENIX, ARIZONA
BLM
Date
Stamp

LINE NO.	AMC NUMBER	CLAIM/SITE NAME	COUNTY RECORDER DATA (If available)	TWP	RNG	SEC
1	350277	New Frontier	2017-0899156			
2						
3						
4						
5						
6						
7						
8						
9						
10						

List additional claims on Form MCF114.

Bureau of Land Management
Arizona State Office

<https://www.blm.gov/arizona>

No. of Claims*: 1 x \$165 = \$165.
Check No: cash Init. _____
Receipt No.: 4552313
For BLM Use Only

* \$165 per lode mining claim, mill site, or tunnel site; and \$165 for each 20 acres or portion thereof for each placer mining claim.

Form: MCF112
Revised July 2019

ENTERED
SEP 04 2017
BY: [Signature]

This form is available from the Arizona Geological Survey and may be reproduced.

United States Department of the Interior
Bureau of Land Management
 DIV OF LANDS, MINRLS & ENERGY
 ONE N CENTRAL AVE
 PHOENIX, AZ 85004 -4427
 Phone: 602-417-9200

Receipt

No: 4552313

Transaction #: 4673378	
Date of Transaction: 09/03/2019	
CUSTOMER:	
JODY BALKEMA PO BOX 401 BUCKEYE, AZ 85326-0031 US	

LINE #	QTY	DESCRIPTION	REMARKS	UNIT PRICE	TOTAL
1	1.00	LOCATABLE MINERALS / MINING CLAIMS- NOT NEW-UNADJUD, ONE AUTH NO. ONLY / MINING CLAIM MONEY RECEIVED CASES: AMC350277/\$165.00	2020 MAINT (1)	- n/a -	165.00
TOTAL:					\$165.00

PAYMENT INFORMATION			
1	AMOUNT:	165.00	POSTMARKED: N/A
	TYPE:	CASH	RECEIVED: 09/03/2019
	NAME:	BALKEMA, JODY PO BOX 401 BUCKEYE AZ 85326-0031 US	

REMARKS

This receipt was generated by the automated BLM Collections and Billing System and is a paper representation of a portion of the official electronic record contained therein.

329013	247112	313473	29224	374511
339964	350275	130488	129334	365711
364688	331232	331455	157621	191670
64830	321061	320388	102389	348628
350903	314626	356380	126534	430611
251042	244561	95198	170911	328689
68526	196365	358378	11413	328593
433937	258455	358379	329388	371802
440315	446010	48976	364820	368415
326754	430534	254410	366267	366267
314304	411385	328742	427326	371350
364340	407030	74734	89414	96051
	327930	326311	300332	451088
	328302	291104	82212	362558
	374726	410363	142355	429664
	448723	406356	437448	435083
	450543	374274	329318	435561
	326311	326772	76950	126534

368415 374511
 366267 365711
 371350 191670
 348628
 430611
 328689

MAINTENANCE FEE PAYMENT

Claimant Name: Bad Runner Prospectors Club
 Address: PO Box 56804 AGENT BOB
 City: PHX State: AZ Zip: 85079 HOUSTON
 Telephone: 602-818-0835
 E-mail address: _____
 Signature: [Signature]

BLM
 Date
 Stamp

PHOENIX, ARIZONA

328593
 371802

2018 AUG 22 P 2:27

RECEIVED
 ARIZONA STATE OFFICE

Check here if this is a change of address.

LINE NO.	AMC NUMBER	CLAIM/SITE NAME	COUNTY RECORDER DATA (If available)	TWP	RNG	SEC
1	374511	CATCEN LISA				
2						
3		(SEE LIST)				
4						
5						
6						
7						
8						
9						
10						

List additional claims on Form MCF114.

Bureau of Land Management
 Arizona State Office
www.blm.gov/az/

No. of Claims*: 263 x \$155 = 43865
 Check No: 9459 Init. PER
 Receipt No.: 424956
 For BLM Use Only

* \$155 per lode mining claim, mill site, or tunnel site; and \$155 for each 20 acres or portion thereof for each placer mining claim.

Form: MCF112
 Revised July 2014

This form is available from the Arizona Geological Survey and may be reproduced.

ENTERED
 AUG 28 2018
 BY: RAM

RRPC Master Claims List as of September 1, 2018

\$ 43,865 <<Total Projected Maintenance Fee for 2018

283 \$ 155.00 <Enter Current Rate

Table with 15 columns: #, Map, AMC #, Claim Name, County, Cnty Recorder Data Record/Book Page, Township, Range, Section, Total Acres, 20 Acre Segments, Maint. Fee, Lode /Placer, PNF Lands, Original 2012 Acres, Comments. Rows 1-64.

RECEIVED
ARIZONA STATE OFFICE
PHOENIX, ARIZONA
2018 AUG 22 PM 2:21

RRPC Master Claims List as of September 1, 2018

\$ 43,865 <<Total Projected Maintenance Fee for 2018
 \$ 155.00 <Enter Current Rate

#	Map	AMC #	Claim Name	County	Cnty Recorder Data Record/Book Page	Township	Range	Section	Total Acres	20 Acre Segments	Maint. Fee	Lode /Placer	PNF Lands	Original 2012 Acres	Comments
257	23	326757	Keystone #4	Pinal	1922 842	5S	15E	4	20	1	\$ 155	Placer		20	
258	23	326758	Keystone #5	Pinal	1922 844	5S	15E	4	20	1	\$ 155	Placer		20	
259	23	326760	Keystone #7	Pinal	1922 848	5S	15E	4	20	1	\$ 155	Placer		20	
260	23	326761	Keystone #8	Pinal	1922 850	5S	15E	4	20	1	\$ 155	Placer		20	
261	23	326762	Keystone #9	Pinal	1922 852	5S	15E	4	20	1	\$ 155	Placer		20	
262	24	451088	C and S Honey Hole	Yavapai	2018-0022978	11N	1E	25	20	1	\$ 155	Placer	PNF	New	May-18
263	24	451089	Ron's Roost	Yavapai	2018-0022979	11N	1E	25	20	1	\$ 155	Placer	PNF	New	May-18
264	24	451091	Wayne's World	Yavapai	2018-0022977	11N	1E	36	20	1	\$ 155	Placer	PNF	New	May-18
265	26	429669	Bumble Bee King 1	Yavapai	2014-0040521	9N	2E	5	20	1	\$ 155	Placer		New	
266	26	429670	Bumble Bee King 2	Yavapai	2014-0040522	9N	2E	5	20	1	\$ 155	Placer		New	
267	26	429671	Bumble Bee King 3	Yavapai	2014-0040523	9N	2E	5	20	1	\$ 155	Placer		New	
268	26	429672	Bumble Bee King 4	Yavapai	2014-0040524	9N	2E	5	20	1	\$ 155	Placer		New	
269	26	429673	Bumble Bee King 5	Yavapai	2014-0040525	9N	2E	5	20	1	\$ 155	Placer		New	
270	26	429674	Bumble Bee King 6	Yavapai	2014-0040526	9N	2E	5	20	1	\$ 155	Placer		New	
271	27	314304	Oro De Valenzuela	Yavapai	3436 378	11N	1E	14	20	1	\$ 155	Placer	PNF	23.42	Amended to 20 acres 08/14.
272	28	364340	Mary Francis	Yavapai	3824744 4236 718	13N	1E	29	16	1	\$ 155	Placer		16	

5,548.9 283 \$ 43,865
 283 segments x \$155 = \$ 43,865

Notes:

Au Sum 1 and Wolf 4 are duplicated in BLM records.
 All 11 lode claims are listed as 20.66 acres, not 20 acres.
 Col. J = Acreage recorded by BLM

451098 OK
 451089
 C. J. GED

RECEIVED
 PHOENIX, ARIZONA
 2018 AUG 22 P 2:22
 ARIZONA STATE OFFICE

United States Department of the Interior
Bureau of Land Management
 DIV OF LANDS, MINRLS & ENERGY
 ONE N CENTRAL AVE
 PHOENIX, AZ 85004 -4427
 Phone: 602-417-9200

Receipt

No: 4241956

Transaction #: 4357380	
Date of Transaction: 08/22/2018	
CUSTOMER:	
ROADRUNNER PROSPECTORS CLUB INC PO BOX 56804 PHOENIX, AZ 85079-6804 US	

LINE #	QTY	DESCRIPTION	REMARKS	UNIT PRICE	TOTAL
1	1.00	LOCATABLE MINERALS / MINING CLAIMS-NOT NEW-UNADJUD, ONE AUTH NO. ONLY / MINING CLAIM MONEY RECEIVED CASES: AMC374513/\$43865.00	2019 MAINT/283	- n/a -	43865.00
TOTAL:					\$43,865.00

PAYMENT INFORMATION			
1	AMOUNT:	43865.00	POSTMARKED: N/A
	TYPE:	CHECK	RECEIVED: 08/22/2018
	CHECK NO:	9459	
	NAME:	ROADRUNNER PROSPECTORS CLUB INC PO BOX 56804 PHOENIX AZ 85079-6804 US	

REMARKS

This receipt was generated by the automated BLM Collections and Billing System and is a paper representation of a portion of the official electronic record contained therein.

350277

MAINTENANCE FEE PAYMENT

Claimant Name: Jody Balkema
Address: Po Box 401
City: Buckeye State: AZ Zip: 85326
Telephone: 520-280-5030
E-mail address: _____
Signature: Jody Balkema

Check here if this is a change of address.

RECEIVED
BLM AZ STATE OFFICE
2018 AUG 22 P 3:09
PHOENIX, ARIZONA
BLM
Date
Stamp

LINE NO.	AMC NUMBER	CLAIM/SITE NAME	COUNTY RECORDER DATA (If available)	TWP	RNG	SEC
1	350277	NEW FRONTIER	2017-0899156			
2						
3						
4						
5						
6						
7						
8						
9						
10						

List additional claims on Form MCF114.

Bureau of Land Management
Arizona State Office
www.blm.gov/az/

No. of Claims*: 1 x \$155 = 155⁰⁰
Check No: 085A Init. PER
Receipt No.: 4241997
For BLM Use Only

* \$155 per lode mining claim, mill site, or tunnel site; and \$155 for each 20 acres or portion thereof for each placer mining claim.

Form: MCF112
Revised July 2014

This form is available from the Arizona Geological Survey and may be reproduced.

INTERED
AUG 23 2018
BY: SC

SUPPLEMENTAL ATTACHMENT

BLM
Date
Stamp

May be used with the following forms for listing additional mining claims:

Check One.

- Affidavit of Performance of Annual Work
- Maintenance Fee Payment
- Notice of Intent to Hold Mining Claims
- Notice of Non-Liability for Labor and Materials Furnished
- Quit claim Deed

LINE NO.	AMC NUMBER	CLAIM/SITE NAME	COUNTY RECORDER DATA (If available)	TWP	RNG	SEC

This form is available from the Arizona Geological Survey and may be reproduced.



United States Department of the Interior
Bureau of Land Management
 DIV OF LANDS, MINRLS & ENERGY
 ONE N CENTRAL AVE
 PHOENIX, AZ 85004 -4427
 Phone: 602-417-9200

Receipt

No:

4241997

Transaction #: 4357423	
Date of Transaction: 08/22/2018	
CUSTOMER:	
JODY BALKEMA PO BOX 401 BUCKEYE, AZ 85326-0031 US	


LINE #	QTY	DESCRIPTION	REMARKS	UNIT PRICE	TOTAL
1	1.00	LOCATABLE MINERALS / MINING CLAIMS-NOT NEW-UNADJUD, ONE AUTH NO. ONLY / MINING CLAIM MONEY RECEIVED CASES: AMC350277/\$155.00	2019 MAINT/1	- n/a -	155.00
TOTAL:					\$155.00

PAYMENT INFORMATION			
1	AMOUNT:	155.00	POSTMARKED: N/A
	TYPE:	CASH	RECEIVED: 08/22/2018
	NAME:	BALKEMA, JODY PO BOX 401 BUCKEYE AZ 85326-0031 US	

REMARKS

This receipt was generated by the automated BLM Collections and Billing System and is a paper representation of a portion of the official electronic record contained therein.

95198	406356	339964	313473	102389
96051	407030	348628	314304	11413
	410363	350275	314626	126534
	411385	350903	321061	130488
	427326	356380	326311	142355
	429664	356553	326754	157621
	430534	358378	326772	170911
	430611	358379	327930	174224
	433937	358378	327930	191670
	435083	362558	328302	196365
	435561	364340	328593	235841
	437448	364688	328689	236096
	437934	364820	328742	244561
	440315	365711	329013	247112
	48976	366267	329318	251042
	62606	368415	329388	254410
	64830	371350	329800	258455
	68526	371802	331232	291104
	74734	374274	331455	300332
	76950	374511	333426	
	82212	374726	338207	
	89414			



RRPC — ter Claims List as of January 1, 2017

\$ 43,24

279 \$ 155.0

#	Map	AMC #	Claim Name	County	Cnty Recorder Data Record/Book Page	Township	Range	Section	Total Acres	20 Acre Segments	Maint. Fe
1	1	374513	Caitlin Lisa	Yavapai	4452 917	12.5, 13N	1W	23,24,35,36	20.0	1	\$ 155
2	1	374512	Cole Ryan	Yavapai	2014-0056442	12.5N	1W	24	18.5	1	\$ 155
3	1	365711	Diggings Paradise	Yavapai	3864391 4269 775	12.5N	1W	26	17.1	1	\$ 155
4	1	191670	Roadrunner #1	Yavapai	1514 754	12.5N	1W	25	12.85	1	\$ 155
5	1	191671	Roadrunner #2	Yavapai	1514 756	12.5N	1W	25	20	1	\$ 155
6	1	348628	Vira Anne 1	Yavapai	2015-0008296	12.5N	1W	27	17.3	1	\$ 155
7	1	430611	Vira Anne 2	Yavapai	2014-0008298	12.5N	1W	27	16.50	1	\$ 155
8	2	328703	Ceedee #1	Yavapai	2746 703	8N	1W	5	20	1	\$ 155
9	2	328593	Ceedee #2	Yavapai	2742 961	8N	1W	5	20	1	\$ 155
10	2	328594	Ceedee #3	Yavapai	2742 963	8N	1W	5	20	1	\$ 155
11	2	328595	Ceedee #4	Yavapai	2742 965	8N	1W	5	20	1	\$ 155
12	2	328704	Ceedee #5	Yavapai	2746 705	8N	1W	5	20	1	\$ 155
13	2	328597	Ceedee #7	Yavapai	2742 969	8N	1W	4	20	1	\$ 155
14	2	328598	Ceedee #8	Yavapai	2742 971	8N	1W	4	20	1	\$ 155
15	3	374511	Carolyn D	Yavapai	4444 69	13N	3W	29	20.0	1	\$ 155
16	3	371802	Happy Times	Yavapai	4390 621	13N	3W	29, 32	20	1	\$ 155
17	3	368415	Jacks Hideaway	Yavapai	4308 863	13N	3W	29	20	1	\$ 155
18	3	366268	Renee's Best Chance	Yavapai	4281 507	13N	3W	32	20	1	\$ 155
19	3	371803	Saddle Tramps	Yavapai	4390 622	13N	3W	29	20	1	\$ 155
20	3	366270	Stuck Duck	Yavapai	4281 506	13N	3W	32	20	1	\$ 155
21	3	371350	Wilgers Wish	Yavapai	4372 442	13N	3W	32	20	1	\$ 155
22	4	96051	JDR #1	Yavapai	1267 825	12.5N	2W	21	20	1	\$ 155
23	4	96052	JDR #2	Yavapai	1267 827	12.5N	2W	21	20	1	\$ 155
24	4	96053	JDR #3	Yavapai	1267 829	12.5N/13N	2W/2W	21/33	20	1	\$ 155
25	5	328705	Genes Dream	Yavapai	2746 707	9.5N	2E	20, 21	20	1	\$ 155
26	5	362558	Holly Marie	Yavapai	3769442 4190 312	9.5N	2E	20, 21	11.45	1	\$ 155
27	5	429703	Janet Lynn 2-1	Yavapai	2014-0040485	10N	1E	12	20	1	\$ 155
28	5	435087	Janet Lynn 2-2	Yavapai	2015-0052258	10N	1E	12, 13	15	1	\$ 155
29	5	435088	Janet Lynn 2-3	Yavapai	2015-0052259	10N	1E	12, 13	15	1	\$ 155
30	5	435569	Laura Kay 1-1	Yavapai	2015-0055540	10N	1E	12	20	1	\$ 155
31	5	435570	Laura Kay 1-2	Yavapai	2015-0055541	10N	1E	12	20	1	\$ 155
32	5	435571	Laura Kay 1-3	Yavapai	2015-0055542	10N	1E	12	20	1	\$ 155
33	5	126538	Mandala 10	Yavapai	1371 343	10N	2E	31	20	1	\$ 155
34	5	129334	Mandala 12	Yavapai	1376 706	10N	2E	30	20	1	\$ 155
35	5	157621	Mandala 14	Yavapai	1437 981	10N	2E	30	20	1	\$ 155
36	5	102389	Mandala 2 & 3	Yavapai	1293 289	10N	2E	30	20	1	\$ 155
37	5	126535	Mandala 7	Yavapai	1371 337	10N	2E	30	20	1	\$ 155
38	5	126536	Mandala 8	Yavapai	1371 339	10N	2E	30	20	1	\$ 155
39	5	126537	Mandala 9	Yavapai	1371 341	10N	2E	30	20	1	\$ 155
40	5	170911	Wednesday Hope #1	Yavapai	1467 691	10N	2E	31	20	1	\$ 155
41	5	11413	Wednesday Hope #4	Yavapai	1015 726, 1799 33, 1569 374	9.5N/10N	2E/2E	20/32	20	1	\$ 155
42	6	329388	Bad Luck	Yavapai	2780 912	12N	1W	14, 23	20	1	\$ 155
43	6	235841	Betty #4	Yavapai	1713 778	12N	1W	14	20	1	\$ 155
44	6	235842	Betty #5	Yavapai	1713 780	12N	1W	14	20	1	\$ 155
45	6	174224	Big Rock #1	Yavapai	1469 76	12N	1W	10, 11	20	1	\$ 155
46	6	174225	Big Rock #2	Yavapai	1469 78	12N	1W	10	20	1	\$ 155
47	6	236096	Gary's Place #1A	Yavapai	1714 193	12N	1W	14	20	1	\$ 155
48	6	329390	Good Luck	Yavapai	2780 916	12N	1W	23, 24	20	1	\$ 155
49	6	329391	Great Luck	Yavapai	2780 918	12N	1W	24	20	1	\$ 155
50	6	329389	No Luck	Yavapai	2780 914	12N	1W	23	20	1	\$ 155
51	6	364821	Ray's Right Place	Yavapai	3837647 4247 553	12N	1W	24	17.0	1	\$ 155
52	7	366267	Cobi's Gold	Yavapai	4281 505	11.5N	1E	19	20	1	\$ 155
53	7	427326	Rexs' Place	Yavapai	4914 661	11.5N	1E	30	20	1	\$ 155
54	7	366269	Rough Road	Yavapai	4281 503	11.5N	1E	30	20	1	\$ 155
55	7	366271	Tegan's Bank	Yavapai	4281 504	11.5N	1E	30	20	1	\$ 155
56	7	89420	Wolf #1	Yavapai	0961 673, 90 203541	11.5N	1E	31	20	1	\$ 155
57	7	89421	Wolf #2	Yavapai	0961 674, 2207 41	11.5N	1E	31	20	1	\$ 155
58	7	89422	Wolf #3	Yavapai	0961 675, 2207 41	11.5N	1E	31	20	1	\$ 155
59	7	89423	Wolf #4	Yavapai	0961 676, 2207 41	11.5N/11N	1E/1E	31/6	20	1	\$ 155
60	7	300332	Wolf #5	Yavapai	2208 526	11.5N	1E	31	20	1	\$ 155
61	7	300333	Wolf #6	Yavapai	2208 524	11N	1E	5, 6	20	1	\$ 155
62	8	82213	Bean Bag #1	Yavapai	0965 338, 1252 276	12N	1W	28	20	1	\$ 155
63	8	435561	Bean Bag 2-1	Yavapai	2015-0055543	10N	2E	30	20	1	\$ 155
64	8	435562	Bean Bag 2-2	Yavapai	2015-0055544	10N	2E	30	20	1	\$ 155
65	8	328605	Burro #1	Yavapai	2742 987	12N	1W	33	20	1	\$ 155
66	8	328606	Burro #2	Yavapai	2742 985	11N	1W	4	20	1	\$ 155
67	8	142356	Donkey Mine #4	Yavapai	1422 292	12N	1W	33	20	1	\$ 155
68	8	437451	Goodwin 1-1	Yavapai	2016-0019094	12N	1W	28, 33	20	1	\$ 155
69	8	437452	Goodwin 1-2	Yavapai	2016-0019093	12N	1W	33	20	1	\$ 155
70	8	329318	Mercer's Place	Yavapai	2777 216, 3288 700	11N	1W	4	20	1	\$ 155
71	8	76951	Merciful Heavens #2	Yavapai	1329 344	12N/11N	1W/1W	33/4	20	1	\$ 155
72	8	313473	Patriot 1	Yavapai	2347 704	11N	1W	4	20	1	\$ 155

#	Map	AMC #	Claim Name	County	Cnty Recorder Data Record/Book Page	Township	Range	Section	Total Acres	20 Acre Segments	Maint. Fee
73	8	313474	Patriot 2	Yavapai	2347 706	11N	1W	3, 4	20	1	\$ 155
74	8	313475	Patriot 3	Yavapai	2347 708	11N	1W	3	20	1	\$ 155
75	8	313476	Patriot 4	Yavapai	2347 710	11N	1W	3	20	1	\$ 155
76	8	313477	Patriot 5	Yavapai	2347 712	11N	1W	3	20	1	\$ 155
77	8	130489	Protecto 2	Yavapai	1381 826	12N	1W	33	20	1	\$ 155
78	9	329394	Bonny	Yavapai	2780 924	12N	1W	30	20	1	\$ 155
79	9	331455	Chris #1	Yavapai	2919 631	12N	2W	36	20.0	1	\$ 155
80	9	329392	Clinton	Yavapai	2780 920	12N/12N	1W/2W	30/25	20	1	\$ 155
81	9	329393	Clyde	Yavapai	2780 922	12N/12N	1W/2W	30/25	20	1	\$ 155
82	9	356382	Ducbill #1	Yavapai	27429 1402 63	12N	1W	17	20	1	\$ 155
83	9	356383	Ducbill #2	Yavapai	27430 1402 65	12N	1W	17	20	1	\$ 155
84	9	95198	Gold Palace I	Yavapai	1256 447	12N	1W	19	20	1	\$ 155
85	9	95199	Gold Palace II	Yavapai	1256 450	12N	1W	19	20	1	\$ 155
86	9	95200	Gold Palace III	Yavapai	1256 453	12N	1W	19	20	1	\$ 155
87	9	95201	Gold Palace IV	Yavapai	1256 456	12N	1W	19	20	1	\$ 155
88	9	95202	Gold Palace V	Yavapai	1256 459	12N	1W	19	20	1	\$ 155
89	9	95203	Gold Palace VI	Yavapai	1256 462	12N	1W	19	20	1	\$ 155
90	9	95204	Gold Palace VII	Yavapai	1256 465	12N	1W	19	20	1	\$ 155
91	9	95205	Gold Palace VIII	Yavapai	1256 468	12N	1W	30	20	1	\$ 155
92	9	358378	Hidden Treasure	Yavapai	3633816 4076 796	12N/12N	1W/2W	30,31/25,36	20	1	\$ 155
93	10	358379	Aquarius Ext. West #1	Yavapai	3633817 4076 797	10N	2E	18	20	1	\$ 155
94	10	358380	Aquarius Ext. West #2	Yavapai	3633818 4076 798	10N	2E	18	20	1	\$ 155
95	10	358381	Aquarius Ext. West #3	Yavapai	3633819 4076 799	10N	2E	18	20	1	\$ 155
96	10	358382	Aquarius Ext. West #4	Yavapai	3633820 4076 800	10N	2E	18	20	1	\$ 155
97	10	48976	Aquarius #1	Yavapai	0801 192 ***	10N	2E	7	20	1	\$ 155
98	10	62606	Aquarius #2	Yavapai	1001 437	10N	2E	7	20	1	\$ 155
99	10	48977	Aquarius #3	Yavapai	0801 194 ***	10N	2E	7, 18	20	1	\$ 155
100	10	435083	Aquarius Extension 1	Yavapai	2015-0052260	10N	2E	18	20	1	\$ 155
101	10	435084	Aquarius Extension 2	Yavapai	2015-0052261	10N	2E	18	20	1	\$ 155
102	10	435085	Aquarius Extension 3	Yavapai	2015-0052262	10N	2E	18	20	1	\$ 155
103	10	435086	Aquarius Extension 4	Yavapai	2015-0052263	10N	2E	18	20	1	\$ 155
104	11	254412	Hinny	Yavapai	4069 601, 1341 96, 1807 656	11N	1E	34	16.22	1	\$ 155
105	11	254410	Jackass	Yavapai	4069 605	11N	1E	34, 35	19.97	1	\$ 155
106	11	254411	Jenney	Yavapai	4069 602	11N	1E	34	20	1	\$ 155
107	11	328742	Red Bird #11	Yavapai	2754 072	10N	1E	1	40	2	\$ 310
108	11	74736	Sharon Lee #3	Yavapai	0912 399	10N	1E	2	20	1	\$ 155
109	11	429736	Sharon Lee 1-1	Yavapai	2014-0040492	11N	1E	35, 36	20	1	\$ 155
110	11	429737	Sharon Lee 1-2	Yavapai	2014-0040493	11N	1E	35, 36	20	1	\$ 155
111	11	429738	Sharon Lee 1-3	Yavapai	2014-0040494	11N	1E	35, 36	20	1	\$ 155
112	11	429739	Sharon Lee 1-4	Yavapai	2014-0040495	11N	1E	35, 36	20	1	\$ 155
113	11	429740	Sharon Lee 2-1	Yavapai	2014-0040496	11N	1E	35	20	1	\$ 155
114	11	429741	Sharon Lee 2-2	Yavapai	2014-0040497	11N	1E	35	20	1	\$ 155
115	11	429742	Sharon Lee 2-3	Yavapai	2014-0040498	11N	1E	35	20	1	\$ 155
116	11	429743	Sharon Lee 4-1	Yavapai	2014-0040499	10N	1E	1, 2	20	1	\$ 155
117	11	429744	Sharon Lee 4-2	Yavapai	2014-0040500	10N	1E	1, 2	20	1	\$ 155
118	11	429745	Sharon Lee 4-3	Yavapai	2014-0040501	10N	1E	1, 2	20	1	\$ 155
119	11	429746	Sharon Lee 4-4	Yavapai	2014-0040502	10N	1E	1, 2	20	1	\$ 155
120	11	429747	Sharon Lee 4-5	Yavapai	2014-0040503	10N	1E	1, 2	20	1	\$ 155
121	11	429748	Sharon Lee 4-6	Yavapai	2014-0040504	10N	1E	1, 2	20	1	\$ 155
122	12	326313	Carrie #3	Maricopa	93 0174160	7N	3W	30	20	1	\$ 155
123	12	326314	Carrie #4	Maricopa	93 0174159	7N	3W	30	20	1	\$ 155
124	12	437934	Carrie 1-1	Maricopa	2016-0242927	7N	3W	31	20	1	\$ 155
125	12	437449	Carrie 1-2	Maricopa	2016-0222160	7N	3W	31	20	1	\$ 155
126	12	326312	Carrie 2-1	Maricopa	2016-0222161	7N	3W	31	20	1	\$ 155
127	12	437450	Carrie 2-2	Maricopa	2016-0222162	7N	3W	31	20	1	\$ 155
128	12	291104	Cas #2	Maricopa	92 0366284, 88 598383	7N	3W	29	20	1	\$ 155
129	12	410363	Cass # 10	Maricopa	11 0735632	7N	3W	29	20	1	\$ 155
130	12	328698	Cass No. 4	Maricopa	93 0885578	7N	3W	29	20	1	\$ 155
131	12	328699	Cass No. 5	Maricopa	93 0885577	7N	3W	29	20	1	\$ 155
132	12	328700	Cass No. 6	Maricopa	93 0885576	7N	3W	29	20	1	\$ 155
133	12	328701	Cass No. 7	Maricopa	93 0885575	7N	3W	29	20	1	\$ 155
134	12	328702	Cass No. 8	Maricopa	93 0885574	7N	3W	29	20	1	\$ 155
135	12	406356	Cass No. 9	Maricopa	11 0623988	7N	3W	29	20	1	\$ 155
136	12	374275	Charles' Dream	Maricopa	06 1491112	7N	3W	20	20	1	\$ 155
137	12	329800	Gypsy Moth 1	Maricopa	94 0218517	7N	3W	21	20	1	\$ 155
138	12	329801	Gypsy Moth 2	Maricopa	94 0218518	7N	3W	21	20	1	\$ 155
139	12	326325	Jake #3	Maricopa	93 0174145	7N	3W	29	20	1	\$ 155
140	12	429695	Jake 1-1	Maricopa	2014-0584266	7N	3W	29	20	1	\$ 155
141	12	429696	Jake 1-2	Maricopa	2014-0584267	7N	3W	29	20	1	\$ 155
142	12	429697	Jake 1-3	Maricopa	2014-0584268	7N	3W	29	20	1	\$ 155
143	12	429698	Jake 1-4	Maricopa	2014-0584269	7N	3W	29	20	1	\$ 155
144	12	429699	Jake 2-1	Maricopa	2014-0584270	7N	3W	29	20	1	\$ 155

PHOTOCOPY PROHIBITED
 2017 AUG 16 PM 12:45
 OFFICE

RRPC ter Claims List as of January 1, 2017

\$ 43,24

279 \$ 155.0

#	Map	AMC #	Claim Name	County	Cnty Recorder Data Record/Book Page	Township	Range	Section	Total Acres	20 Acre Segments	Maint. Fe
145	12	429700	Jake 2-2	Maricopa	2014-0584271	7N	3W	29	20	1	\$ 15
146	12	429701	Jake 2-3	Maricopa	2014-0584272	7N	3W	29	20	1	\$ 15
147	12	429702	Jake 2-4	Maricopa	2014-0584273	7N	3W	29	20	1	\$ 15
148	12	333426	La Siesta #1	Maricopa	95 0185054	7N	3W	30	20	1	\$ 15
149	12	333427	La Siesta #3	Maricopa	95 0185055	7N	3W	30	20	1	\$ 15
150	12	374274	Lori's Place	Maricopa	06 1491113	7N	3W	20	20	1	\$ 15
151	12	326319	Pat	Maricopa	93 0174152	7N	3W	31	20	1	\$ 15
152	12	326316	Pennyweight #2	Maricopa	93 0174156	7N	3W	29	20	1	\$ 15
153	12	326315	Pennyweight 1-1	Maricopa	2016-0222163	7N	3W	29	20	1	\$ 15
154	12	437453	Pennyweight 1-2	Maricopa	2016-0222164	7N	3W	29	20	1	\$ 15
155	12	326327	Pilgrim #1	Maricopa	93 0174153	7N	3W	31	20	1	\$ 15
156	12	429724	Randy B 1	Maricopa	2014-0584262	7N	3W	30	20	1	\$ 15
157	12	429725	Randy B 2	Maricopa	2014-0584263	7N	3W	30	20	1	\$ 15
158	12	429726	Randy B 3	Maricopa	2014-0584264	7N	3W	30	20	1	\$ 15
159	12	429727	Randy B 4	Maricopa	2014-0584265	7N	3W	30	20	1	\$ 15
160	12	326772	Range Bull # 1	Maricopa	93 0362063	7N	3W	21	20	1	\$ 15
161	12	247112	Sando	Maricopa	85 0559653	7N	3W	28	20	1	\$ 15
162	13	350275	Gold Bug	Maricopa	98 0535738	6N	6W	26	20	1	\$ 15
163	13	350276	Gold Master	Maricopa	98 0535739	6N	6W	26	20	1	\$ 15
164	13	350277	Lobo	Maricopa	98 0535740	6N	6W	26	20	1	\$ 15
165	13	350278	Mine Lab	Maricopa	98 0535741	6N	6W	26	20	1	\$ 15
166	13	331233	Red Basin #1	Maricopa	14 0184527	6N	6W	26	145.45	8	\$ 1,24
167	13	350279	Webster Mine	Maricopa	98 0535742	6N	6W	26	20	1	\$ 15
168	13	350280	Whistler	Maricopa	98 0535743	6N	6W	26	20	1	\$ 15
169	13	350281	Wickenburg	Maricopa	98 0535744	6N	6W	26	20	1	\$ 15
170	14	321061	Lefty #2	Yavapai	2479 560	8N	1E	30	20	1	\$ 15
171	14	314631	RR-Humbug #3	Yavapai	2360 845	8N	1E	29, 30	20	1	\$ 15
172	14	429728	RR-Humbug 1-1	Yavapai	2014-0040505	8N	1E	31	20	1	\$ 15
173	14	429729	RR-Humbug 1-2	Yavapai	2014-0040506	8N	1E	31	20	1	\$ 15
174	14	429730	RR-Humbug 1-3	Yavapai	2014-0040507	8N	1E	31	20	1	\$ 15
175	14	429731	RR-Humbug 1-4	Yavapai	2014-0040508	8N	1E	31	20	1	\$ 15
176	14	429732	RR-Humbug 1-5	Yavapai	2014-0040509	8N	1E	31	20	1	\$ 15
177	14	429733	RR-Humbug 1-6	Yavapai	2014-0040510	8N	1E	31	20	1	\$ 15
178	14	429734	RR-Humbug 2-1	Yavapai	2014-0040511	8N	1E	31	20	1	\$ 15
179	14	429735	RR-Humbug 2-2	Yavapai	2014-0040512	8N	1E	31	20	1	\$ 15
180	15	244561	Gold Dust #2	Yavapai	1781 510	11N	3E	30	6.88	1	\$ 15
181	15	196365	Turkey Buzzard #1	Yavapai	1529 712	11N	3E	30	13.77	1	\$ 15
182	15	258456	Turkey Buzzard #2	Yavapai	1838 872	11N	3E	30	20	1	\$ 15
183	15	258457	Turkey Buzzard #3	Yavapai	1838 874	11N	3E	30	20	1	\$ 15
184	15	258458	Turkey Buzzard #4	Yavapai	1838 876	11N	3E	30	20	1	\$ 15
185	15	258455	Turkey Buzzard Ext.	Yavapai	1838 870	11N	3E	30	10	1	\$ 15
186	16	430534	Lucky Eight	Maricopa	2015-0077601	7N	5W	3	20	1	\$ 15
187	16	430535	Lucky Nine	Maricopa	2015-0077602	7N	5W	3	20	1	\$ 15
188	16	411385	Lucky Seven	Maricopa	2015-0047844	7N	5W	3	20	1	\$ 15
189	17	407030	Carols Corner	Maricopa	11 0623989	7N	3W	18	20	1	\$ 15
190	17	410364	Golden Sands	Maricopa	11 073563	7N	3W	18	20	1	\$ 15
191	17	429716	Ocotillo 1-1	Maricopa	2014-0584274	7N	3W	17, 20	20	1	\$ 15
192	17	429717	Ocotillo 1-2	Maricopa	2014-0584275	7N	3W	17, 20	20	1	\$ 15
193	17	429718	Ocotillo 1-3	Maricopa	2014-0584276	7N	3W	17, 20	20	1	\$ 15
194	17	429719	Ocotillo 1-4	Maricopa	2014-0584277	7N	3W	17, 20	20	1	\$ 15
195	17	429720	Ocotillo 2-1	Maricopa	2014-0584278	7N	3W	17, 18	20	1	\$ 15
196	17	429721	Ocotillo 2-2	Maricopa	2014-0584279	7N	3W	17, 18	20	1	\$ 15
197	17	429722	Ocotillo 2-3	Maricopa	2014-0584280	7N	3W	17, 18	20	1	\$ 15
198	17	429723	Ocotillo 2-4	Maricopa	2014-0584281	7N	3W	17, 18	20	1	\$ 15
199	17	327930	Red Bird # 7	Maricopa	93 0897433	7N	3W	17	20	1	\$ 15
200	17	327931	Red Bird # 8	Maricopa	93 0897432	7N	3W	20	20	1	\$ 15
201	17	328302	Red Bird # 9	Maricopa	93 0897431	7N	3W	17	20	1	\$ 15
202	17	374726	Roslyn's Roost	Maricopa	06 1445012	7N	3W	17	20	1	\$ 15
203	19	326322	Double R	Maricopa	12 0735517	6N	4W	12	80	4	\$ 620
204	19	329020	RR #1	Maricopa	94 0021782	6N	4W	1	20	1	\$ 15
205	19	329021	RR #2	Maricopa	94 0021783	6N	4W	1	20	1	\$ 15
206	19	329022	RR #3	Maricopa	94 0021784	6N	4W	1	20	1	\$ 15
207	19	329023	RR #4	Maricopa	94 0021785	6N	4W	1	20	1	\$ 15
208	19	339964	RR #5	Maricopa	96 0488373	6N	4W	1	20	1	\$ 15
209	19	339965	RR #6	Maricopa	96 0488374	6N	4W	1	20	1	\$ 15
210	19	364688	RR #7	Maricopa	05 0477984	6N	4W	1	20	1	\$ 15
211	19	364689	RR #8	Maricopa	05 0477985	6N	4W	1	20	1	\$ 15
212	19	338207	Seven Grand	Maricopa	98 0139764	7N	4W	25	20	1	\$ 15
213	20	356553	Au Sum 1	Yavapai	2016-0019091	10N	2E	29,32	20	1	\$ 15
214	20	437448	Au Sum 2	Yavapai	2016-0019092	10N	2E	28,33	20	1	\$ 15
215	21	64830	Catclaw	Yavapai	0912 239	9N	4W	6	20	1	\$ 15
216	21	350910	Devils Nest AU 12	Yavapai	3620 62	9N	4W	6	20	1	\$ 15

RRPC — er Claims List as of January 1, 2017

\$ 43,245

279 \$ 155.00

#	Map	AMC #	Claim Name	County	Cnty Recorder Data Record/Book Page	Township	Range	Section	Total Acres	20 Acre Segments	Maint. Fe
217	21	350907	Devils Nest AU 9	Yavapai	3620 60	9N	4W	6	20	1	\$ 155
218	21	251044	Faith #3	Yavapai	1812 836	9N	5W	13	20	1	\$ 155
219	21	350905	King Duck II	Yavapai	4247 552	10N/9N	4W/4W	31/6	20	1	\$ 155
220	21	429708	Leave No Holes 1	Yavapai	2014-0040513	9N	5W	12	20	1	\$ 155
221	21	429709	Leave No Holes 2	Yavapai	2014-0040514	9N	5W	12	20	1	\$ 155
222	21	429710	Leave No Holes 3	Yavapai	2014-0040515	9N	5W	12	20	1	\$ 155
223	21	429711	Leave No Holes 4	Yavapai	2014-0040516	9N	5W	12	20	1	\$ 155
224	21	429712	Leave No Holes 5	Yavapai	2014-0040517	9N	5W	12	20	1	\$ 155
225	21	429713	Leave No Holes 6	Yavapai	2014-0040518	9N	5W	12	20	1	\$ 155
226	21	429714	Leave No Holes 7	Yavapai	2014-0040519	9N	5W	12	20	1	\$ 155
227	21	429715	Leave No Holes 8	Yavapai	2014-0040520	9N	5W	12	20	1	\$ 155
228	21	350906	Little Terry	Yavapai	4247 551	9N	4W	6	20	1	\$ 155
229	21	251047	Lords Blessing	Yavapai	1803 415	9N	5W	13	20	1	\$ 155
230	21	68531	Thomason	Yavapai	0121 511	9N	4W	7	20	1	\$ 155
231	22	429675	C-6 Placer 1	La Paz	2014-02950	4N	20W	23	20	1	\$ 155
232	22	429676	C-6 Placer 2	La Paz	2014-02951	4N	20W	23	20	1	\$ 155
233	22	429677	C-6 Placer 3	La Paz	2014-02952	4N	20W	23	20	1	\$ 155
234	22	429678	CD7 Placer 1	La Paz	2014-02953	4N	20W	15	20	1	\$ 155
235	22	429679	CD7 Placer 2	La Paz	2014-02954	4N	20W	15	20	1	\$ 155
236	22	429680	CD7 Placer 3	La Paz	2014-02955	4N	20W	15	20	1	\$ 155
237	22	429681	CD7 Placer 4	La Paz	2014-02956	4N	20W	14	20	1	\$ 155
238	22	429682	CD7 Placer 5	La Paz	2014-02957	4N	20W	23	20	1	\$ 155
239	22	429683	CD7 Placer 6	La Paz	2014-02958	4N	20W	23	20	1	\$ 155
240	22	429691	D6 Placer 1	La Paz	2014-02946	4N	20W	26	20	1	\$ 155
241	22	429692	D6 Placer 2	La Paz	2014-02947	4N	20W	26	20	1	\$ 155
242	22	433937	Diablo Placer 1	La Paz	2015-03207	4N	20W	24	20	1	\$ 155
243	22	433938	Diablo Placer 2	La Paz	2015-03208	4N	20W	24	20	1	\$ 155
244	22	433939	Diablo Placer 3	La Paz	2015-03209	4N	20W	23	20	1	\$ 155
245	22	433940	Diablo Placer 4	La Paz	2015-03210	4N	20W	23	20	1	\$ 155
246	22	440315	Diablo Placer 5	La Paz	2016-03907	4N	20W	23	20	1	\$ 155
247	22	440316	Diablo Placer 6	La Paz	2016-03908	4N	20W	23	20	1	\$ 155
248	22	440317	Diablo Placer 7	La Paz	2016-03909	4N	20W	23	20	1	\$ 155
249	22	440318	Diablo Placer 8	La Paz	2016-03910	4N	20W	23	10	1	\$ 155
250	22	435566	Eastside Placer 1	La Paz	2015-04234	4N	20W	23	20	1	\$ 155
251	22	435567	Eastside Placer 2	La Paz	2015-04236	4N	20W	23	20	1	\$ 155
252	22	435568	Eastside Placer 3	La Paz	2015-04235	4N	20W	23	10	1	\$ 155
253	23	326754	Keystone #1	Pinal	1922 836	5S	15E	4	20	1	\$ 155
254	23	326764	Keystone #11	Pinal	1922 856	5S	15E	4	20	1	\$ 155
255	23	326765	Keystone #12	Pinal	1922 858	5S	15E	4	20	1	\$ 155
256	23	326757	Keystone #4	Pinal	1922 842	5S	15E	4	20	1	\$ 155
257	23	326758	Keystone #5	Pinal	1922 844	5S	15E	4	20	1	\$ 155
258	23	326760	Keystone #7	Pinal	1922 848	5S	15E	4	20	1	\$ 155
259	23	326761	Keystone #8	Pinal	1922 850	5S	15E	4	20	1	\$ 155
260	23	326762	Keystone #9	Pinal	1922 852	5S	15E	4	20	1	\$ 155
261	26	429669	Bumble Bee King 1	Yavapai	2014-0040521	9N	2E	5	20	1	\$ 155
262	26	429670	Bumble Bee King 2	Yavapai	2014-0040522	9N	2E	5	20	1	\$ 155
263	26	429671	Bumble Bee King 3	Yavapai	2014-0040523	9N	2E	5	20	1	\$ 155
264	26	429672	Bumble Bee King 4	Yavapai	2014-0040524	9N	2E	5	20	1	\$ 155
265	26	429673	Bumble Bee King 5	Yavapai	2014-0040525	9N	2E	5	20	1	\$ 155
266	26	429674	Bumble Bee King 6	Yavapai	2014-0040526	9N	2E	5	20	1	\$ 155
267	27	314304	Oro De Valenzuela	Yavapai	3436 378	11N	1E	14	20	1	\$ 155
268	28	364340	Mary Francis	Yavapai	3824744 4236 718	13N	1E	29	16	1	\$ 155

5,468.9 279 \$ 43,245

279 segments x \$155 = \$ 43,245

Bureau of Land Management

PHOENIX, ARIZONA

2017 AUG 16 P 12:46

RECEIVED
STATE OFFICE

268
R-3940163

Maint. fee

United States Department of the Interior
Bureau of Land Management
 DIV OF LANDS, MINRLS & ENERGY
 ONE N CENTRAL AVE
 PHOENIX, AZ 85004 -4427
 Phone: 602-417-9200

Receipt

No: 3940163

Transaction #: 4049817	
Date of Transaction: 08/16/2017	
CUSTOMER:	
ROADRUNNER PROSPECTORS CLUB INC PO BOX 56804 PHOENIX, AZ 85079-6804 US	

LINE #	QTY	DESCRIPTION	REMARKS	UNIT PRICE	TOTAL
1	1.00	LOCATABLE MINERALS / MINING CLAIMS- NOT NEW-UNADJUD, ONE AUTH NO. ONLY / MINING CLAIM MONEY RECEIVED CASES: AMC374513/\$43245.00	2018 MAINT (268)	- n/a -	43245.00
TOTAL:					\$43,245.00

PAYMENT INFORMATION			
1	AMOUNT:	43245.00	POSTMARKED: N/A
	TYPE:	CHECK	RECEIVED: 08/16/2017
	CHECK NO:	9257	
	NAME:	ROADRUNNER PROSPECTORS CLUB INC PO BOX 56804 PHOENIX AZ 85079-6804 US	

REMARKS

This receipt was generated by the automated BLM Collections and Billing System and is a paper representation of a portion of the official electronic record contained therein.

11413 102389 247112 328593
 48 126534 251042 328689
 62606 129334 254410 328742
 64830 130488 258455 329013
 68526 142355 291104 329318
 74734 157621 300332 329388
 76950 170911 313473 329800
 82212 174224 314626 331232
 89414 191670 321061 331455
 95198 196365 326311 333426
 96051 235841 326754 338207
 236096 326772 339964
 244561 327930 348628
 328302 350275
 350903

MAINTENANCE FEE PAYMENT

Claimant Name: Roadrunner Prospectors' Club
 Address: PO Box 56804
 City: Phoenix State: AZ Zip: 85079
 Telephone: 602 274-2521
 E-mail address: rrpc-office@roadrunnergold.com
 Signature: _____

Check here if this is a change of address.

BLM
Date
Stamp

2016 AUG 10 P 1: 19

PHOENIX, ARIZONA

RECEIVED
BLM AZ STATE OFFICE

356380
356553
358378
358379
362558
364340
364688
364820
365711
366267
368415
371350
371802
374274
374511
374726
406356
407030
410363
411385
427324
429664
430534
430611
433937
435083
435561
437448
437934

LINE NO.	AMC NUMBER	CLAIM/SITE NAME	COUNTY RECORDER DATA (If available)	TWP	RNG	SEC
1						
2						
3						
4						
5		(SEE ATTACHED)				
6						
7						
8						
9						
10						

List additional claims on Form MCF114.

20-ac No. of Claims*: 267 x \$155 = \$41385.00
 segments = 278
 Check No.: 9073 Init. EG
 Receipt No.: 3625476
 For BLM Use Only

Bureau of Land Management
 Arizona State Office
www.blm.gov/az/

* \$155 per lode mining claim, mill site, or tunnel site; and \$155 for each 20 acres or portion thereof for each placer mining claim.

Form: MCF112
 Revised July 2014

ENTERED
 AUG 12 2016
 BY: JD

This form is available from the Arizona Geological Survey and may be reproduced.

RRPC Master Claims List as of August, 2016

278

\$ 43,090

\$ 155.00

Seq. #	AMC #	Claim Name	County	Cnty Recorder Data Record/Book Page	Township	Range	Section	Total Acres	20 Acre Segments	Maint. Fee
1	11413	Wednesday Hope #4	Yavapai	1015 726, 1799 33, 1569 374	9.5N/10N	2E/2E	20/32	20	1	\$ 155
2	48976	Aquarius #1	Yavapai	0801 192 ***	10N	2E	7	20	1	\$ 155
3	48977	Aquarius #3	Yavapai	0801 194 ***	10N	2E	7, 18	20	1	\$ 155
4	62606	Aquarius #2	Yavapai	1001 437	10N	2E	7	20	1	\$ 155
5	64830	Catclaw	Yavapai	0912 239	9N	4W	6	20	1	\$ 155
6	68531	Thomason	Yavapai	0121 511	9N	4W	7	20	1	\$ 155
7	74736	Sharon Lee #3	Yavapai	0912 399	10N	1E	2	20	1	\$ 155
8	76951	Merciful Heavens #2	Yavapai	1329 344	12N/11N	1W/1W	33/4	20	1	\$ 155
9	82213	Bean Bag #1	Yavapai	0965 338, 1252 276	12N	1W	28	20	1	\$ 155
10	89420	Wolf #1	Yavapai	0961 673, 90 203541	11.5N	1E	31	20	1	\$ 155
11	89421	Wolf #2	Yavapai	0961 674, 2207 41	11.5N	1E	31	20	1	\$ 155
12	89422	Wolf #3	Yavapai	0961 675, 2207 41	11.5N	1E	31	20	1	\$ 155
13	89423	Wolf #4	Yavapai	0961 676, 2207 41	11.5N/11N	1E/1E	31/6	20	1	\$ 155
14	95198	Gold Palace I	Yavapai	1256 447	12N	1W	19	20	1	\$ 155
15	95199	Gold Palace II	Yavapai	1256 450	12N	1W	19	20	1	\$ 155
16	95200	Gold Palace III	Yavapai	1256 453	12N	1W	19	20	1	\$ 155
17	95201	Gold Palace IV	Yavapai	1256 456	12N	1W	19	20	1	\$ 155
18	95202	Gold Palace V	Yavapai	1256 459	12N	1W	19	20	1	\$ 155
19	95203	Gold Palace VI	Yavapai	1256 462	12N	1W	19	20	1	\$ 155
20	95204	Gold Palace VII	Yavapai	1256 465	12N	1W	19	20	1	\$ 155
21	95205	Gold Palace VIII	Yavapai	1256 468	12N	1W	30	20	1	\$ 155
22	96051	JDR #1	Yavapai	1267 825	12.5N	2W	21	20	1	\$ 155
23	96052	JDR #2	Yavapai	1267 827	12.5N	2W	21	20	1	\$ 155
24	96053	JDR #3	Yavapai	1267 829	12.5N/13N	2W/2W	21/33	20	1	\$ 155
25	102389	Mandala 2 & 3	Yavapai	1293 289	10N	2E	30	20	1	\$ 155
26	126535	Mandala 7	Yavapai	1371 337	10N	2E	30	20	1	\$ 155
27	126536	Mandala 8	Yavapai	1371 339	10N	2E	30	20	1	\$ 155
28	126537	Mandala 9	Yavapai	1371 341	10N	2E	30	20	1	\$ 155
29	126538	Mandala 10	Yavapai	1371 343	10N	2E	31	20	1	\$ 155
30	129334	Mandala 12	Yavapai	1376 706	10N	2E	30	20	1	\$ 155
31	130489	Protecto 2	Yavapai	1381 826	12N	1W	33	20	1	\$ 155
32	142356	Donkey Mine #4	Yavapai	1422 292	12N	1W	33	20	1	\$ 155
33	157621	Mandala 14	Yavapai	1437 981	10N	2E	30	20	1	\$ 155
34	170911	Wednesday Hope #1	Yavapai	1467 691	10N	2E	31	20	1	\$ 155
35	174224	Big Rock #1	Yavapai	1469 76	12N	1W	10, 11	20	1	\$ 155
36	174225	Big Rock #2	Yavapai	1469 78	12N	1W	10	20	1	\$ 155
37	191670	Roadrunner #1	Yavapai	1514 754	12.5N	1W	25	12.85	1	\$ 155
38	191671	Roadrunner #2	Yavapai	1514 756	12.5N	1W	25	20	1	\$ 155
39	196365	Turkey Buzzard #1	Yavapai	1529 712	11N	3E	30	13.77	1	\$ 155
40	235841	Betty #4	Yavapai	1713 778	12N	1W	14	20	1	\$ 155
41	235842	Betty #5	Yavapai	1713 780	12N	1W	14	20	1	\$ 155
42	236096	Gary's Place #1A	Yavapai	1714 193	12N	1W	14	20	1	\$ 155
43	244561	Gold Dust #2	Yavapai	1781 510	11N	3E	30	6.88	1	\$ 155
44	247112	Sando	Maricopa	85 0559653	7N	3W	28	20	1	\$ 155
45	251044	Faith #3	Yavapai	1812 836	9N	5W	13	20	1	\$ 155
46	251047	Lords Blessing	Yavapai	1803 415	9N	5W	13	20	1	\$ 155
47	254410	Jackass	Yavapai	4069 605	11N	1E	34, 35	19.97	1	\$ 155
48	254411	Jenny	Yavapai	4069 602	11N	1E	34	20	1	\$ 155
49	254412	Hinny	Yavapai	4069 601, 1341 96, 1807 656	11N	1E	34	16.22	1	\$ 155
50	258455	Turkey Buzzard Ext.	Yavapai	1838 870	11N	3E	30	10	1	\$ 155
51	258456	Turkey Buzzard #2	Yavapai	1838 872	11N	3E	30	20	1	\$ 155
52	258457	Turkey Buzzard #3	Yavapai	1838 874	11N	3E	30	20	1	\$ 155
53	258458	Turkey Buzzard #4	Yavapai	1838 876	11N	3E	30	20	1	\$ 155
54	291104	Cas #2	Maricopa	92 0366284, 88 598383	7N	3W	29	20	1	\$ 155
55	300332	Wolf #5	Yavapai	2208 526	11.5N	1E	31	20	1	\$ 155
56	300333	Wolf #6	Yavapai	2208 524	11N	1E	5, 6	20	1	\$ 155
57	313473	Patriot 1	Yavapai	2347 704	11N	1W	4	20	1	\$ 155
58	313474	Patriot 2	Yavapai	2347 706	11N	1W	3, 4	20	1	\$ 155
59	313475	Patriot 3	Yavapai	2347 708	11N	1W	3	20	1	\$ 155
60	313476	Patriot 4	Yavapai	2347 710	11N	1W	3	20	1	\$ 155
61	313477	Patriot 5	Yavapai	2347 712	11N	1W	3	20	1	\$ 155
62	314304	Oro De Valenzuela	Yavapai	3436 378	11N	1E	14	20	1	\$ 155
63	314631	RR-Humbug #3	Yavapai	2360 845	8N	1E	29, 30	20	1	\$ 155
64	321061	Lefty #2	Yavapai	2479 560	8N	1E	29, 30	20	1	\$ 155
65	326312	Carrie 2-1	Maricopa	2016-0222161	7N	3W	31	20	1	\$ 155
66	326313	Carrie #3	Maricopa	93 0174160	7N	3W	30	20	1	\$ 155
67	326314	Carrie #4	Maricopa	93 0174159	7N	3W	29	20	1	\$ 155
68	326315	Pennyweight 1-1	Maricopa	2016-0222163	7N	3W	29	20	1	\$ 155
69	326316	Pennyweight #2	Maricopa	93 0174156	7N	3W	29	20	1	\$ 155
70	326319	Pat	Maricopa	93 0174152	7N	3W	29	20	1	\$ 155

RECEIVED
 05 STATE OFFICE
 2016 AUG 10 PM 1:19
 HONIX, ANDREAS

Seq. #	AMC #	Claim Name	County	Cnty Recorder Data Record/Book Page	Township	Range	Section	Total Acres	20 Acre Segments	Maint. Fee
71	326322	Double R	Maricopa	12 0735517	6N	4W	12	80	4	\$ 620
72	326325	Jake #3	Maricopa	93 0174145	7N	3W	29	20	1	\$ 155
73	326327	Pilgrim #1	Maricopa	93 0174153	7N	3W	31	20	1	\$ 155
74	326754	Keystone #1	Pinal	1922 836	5S	15E	4	20	1	\$ 155
75	326757	Keystone #4	Pinal	1922 842	5S	15E	4	20	1	\$ 155
76	326758	Keystone #5	Pinal	1922 844	5S	15E	4	20	1	\$ 155
77	326760	Keystone #7	Pinal	1922 848	5S	15E	4	20	1	\$ 155
78	326761	Keystone #8	Pinal	1922 850	5S	15E	4	20	1	\$ 155
79	326762	Keystone #9	Pinal	1922 852	5S	15E	4	20	1	\$ 155
80	326764	Keystone #11	Pinal	1922 856	5S	15E	4	20	1	\$ 155
81	326765	Keystone #12	Pinal	1922 858	5S	15E	4	20	1	\$ 155
82	326772	Range Bull # 1	Maricopa	93 0362063	7N	3W	21	20	1	\$ 155
83	327930	Red Bird # 7	Maricopa	93 0897433	7N	3W	17	20	1	\$ 155
84	327931	Red Bird # 8	Maricopa	93 0897432	7N	3W	20	20	1	\$ 155
85	328302	Red Bird # 9	Maricopa	93 0897431	7N	3W	17	20	1	\$ 155
86	328593	Ceedee #2	Yavapai	2742 961	8N	1W	5	20	1	\$ 155
87	328594	Ceedee #3	Yavapai	2742 963	8N	1W	5	20	1	\$ 155
88	328595	Ceedee #4	Yavapai	2742 965	8N	1W	5	20	1	\$ 155
89	328597	Ceedee #7	Yavapai	2742 969	8N	1W	4	20	1	\$ 155
90	328598	Ceedee #8	Yavapai	2742 971	8N	1W	4	20	1	\$ 155
91	328605	Burro #1	Yavapai	2742 987	12N	1W	33	20	1	\$ 155
92	328606	Burro #2	Yavapai	2742 985	11N	1W	4	20	1	\$ 155
93	328698	Cass No. 4	Maricopa	93 0885578	7N	3W	29	20	1	\$ 155
94	328699	Cass No. 5	Maricopa	93 0885577	7N	3W	29	20	1	\$ 155
95	328700	Cass No. 6	Maricopa	93 0885576	7N	3W	29	20	1	\$ 155
96	328701	Cass No. 7	Maricopa	93 0885575	7N	3W	29	20	1	\$ 155
97	328702	Cass No. 8	Maricopa	93 0885574	7N	3W	29	20	1	\$ 155
98	328703	Ceedee #1	Yavapai	2746 703	8N	1W	5	20	1	\$ 155
99	328704	Ceedee #5	Yavapai	2746 705	8N	1W	5	20	1	\$ 155
100	328705	Genes Dream	Yavapai	2746 707	9.5N	2E	20, 21	20	1	\$ 155
101	328742	Red Bird #11	Yavapai	2754 072	10N	1E	1	40	2	\$ 310
102	329020	RR #1	Maricopa	94 0021782	6N	4W	1	20	1	\$ 155
103	329021	RR #2	Maricopa	94 0021783	6N	4W	1	20	1	\$ 155
104	329022	RR #3	Maricopa	94 0021784	6N	4W	1	20	1	\$ 155
105	329023	RR #4	Maricopa	94 0021785	6N	4W	1	20	1	\$ 155
106	329318	Mercer's Place	Yavapai	2777 216, 3288 700	11N	1W	4	20	1	\$ 155
107	329388	Bad Luck	Yavapai	2780 912	12N	1W	14, 23	20	1	\$ 155
108	329389	No Luck	Yavapai	2780 914	12N	1W	23	20	1	\$ 155
109	329390	Good Luck	Yavapai	2780 916	12N	1W	23, 24	20	1	\$ 155
110	329391	Great Luck	Yavapai	2780 918	12N	1W	24	20	1	\$ 155
111	329392	Clinton	Yavapai	2780 920	12N/12N	1W/2W	30/25	20	1	\$ 155
112	329393	Clyde	Yavapai	2780 922	12N/12N	1W/2W	30/25	20	1	\$ 155
113	329394	Bonny	Yavapai	2780 924	12N	1W	30	20	1	\$ 155
114	329800	Gypsy Moth 1	Maricopa	94 0218517	7N	3W	21	20	1	\$ 155
115	329801	Gypsy Moth 2	Maricopa	94 0218518	7N	3W	21	20	1	\$ 155
116	331233	Red Basin #1	Maricopa	14 0184527	6N	6W	26	145.45	8	\$ 1,240
117	331455	Chris #1	Yavapai	2919 631	12N	2W	36	20.0	1	\$ 155
118	333426	La Siesta #1	Maricopa	95 0185054	7N	3W	30	20	1	\$ 155
119	333427	La Siesta #3	Maricopa	95 0185055	7N	3W	30	20	1	\$ 155
120	338207	Seven Grand	Maricopa	98 0139764	7N	4W	25	20	1	\$ 155
21	339964	RR #5	Maricopa	96 0488373	6N	4W	1	20	1	\$ 155
22	339965	RR #6	Maricopa	96 0488374	6N	4W	1	20	1	\$ 155
23	348628	Vira Anne 1	Yavapai	2015-0008296	12.5N	1W	27	17.3	1	\$ 155
24	350275	Gold Bug	Maricopa	98 0535738	6N	6W	26	20	1	\$ 155
25	350276	Gold Master	Maricopa	98 0535739	6N	6W	26	20	1	\$ 155
26	350277	Lobo	Maricopa	98 0535740	6N	6W	26	20	1	\$ 155
27	350278	Mine Lab	Maricopa	98 0535741	6N	6W	26	20	1	\$ 155
28	350279	Webster Mine	Maricopa	98 0535742	6N	6W	26	20	1	\$ 155
29	350280	Whistler	Maricopa	98 0535743	6N	6W	26	20	1	\$ 155
30	350281	Wickenburg	Maricopa	98 0535744	6N	6W	26	20	1	\$ 155
31	350905	King Duck II	Yavapai	4247 552	10N/9N	4W/4W	31/6	20	1	\$ 155
32	350906	Little Terry	Yavapai	4247 551	9N	4W	20	20	1	\$ 155
33	350907	Devils Nest AU 9	Yavapai	3620 60	9N	4W	6	20	1	\$ 155
34	350910	Devils Nest AU 12	Yavapai	3620 62	9N	4W	6	20	1	\$ 155
35	356382	Ducbill #1	Yavapai	27429 1402 63	12N	1W	17	20	1	\$ 155
36	356383	Ducbill #2	Yavapai	27430 1402 65	12N	1W	17	20	1	\$ 155
37	356553	Au Sum 1	Yavapai	2016-0019091	10N	2E	29.32	20	1	\$ 155
38	358378	Hidden Treasure	Yavapai	3633816 4076 796	12N/12N	1W/2W	30, 31/25, 26	20	1	\$ 155
39	358379	Aquarius Ext. West #1	Yavapai	3633817 4076 797	10N	2E	18	20	1	\$ 155
40	358380	Aquarius Ext. West #2	Yavapai	3633818 4076 798	10N	2E	18	20	1	\$ 155

Seq. #	AMC #	Claim Name	County	Cnty Recorder Data Record/Book Page	Township	Range	Section	Total Acres	20 Acre Segments	Maint. Fee
141	358381	Aquarius Ext. West #3	Yavapai	3633819 4076 799	10N	2E	18	20	1	\$ 155
142	358382	Aquarius Ext. West #4	Yavapai	3633820 4076 800	10N	2E	18	20	1	\$ 155
143	362558	Holly Marie	Yavapai	3769442 4190 312	9.5N	2E	20, 21	11.45	1	\$ 155
144	364340	Mary Francis	Yavapai	3824744 4236 718	13N	1E	29	16	1	\$ 155
145	364688	RR #7	Maricopa	05 0477984	6N	4W	1	20	1	\$ 155
146	364689	RR #8	Maricopa	05 0477985	6N	4W	1	20	1	\$ 155
147	364821	Ray's Right Place	Yavapai	3837647 4247 553	12N	1W	24	17.0	1	\$ 155
148	365711	Diggens Paradise	Yavapai	3864391 4269 775	12.5N	1W	26	17.1	1	\$ 155
149	366267	Cobi's Gold	Yavapai	4281 505	11.5N	1E	19	20	1	\$ 155
150	366268	Renee's Best Chance	Yavapai	4281 507	13N	3W	32	20	1	\$ 155
151	366269	Rough Road	Yavapai	4281 503	11.5N	1E	30	20	1	\$ 155
152	366270	Stuck Duck	Yavapai	4281 506	13N	3W	32	20	1	\$ 155
153	366271	Tegan's Bank	Yavapai	4281 504	11.5N	1E	30	20	1	\$ 155
154	368415	Jacks Hideaway	Yavapai	4308 863	13N	3W	29	20	1	\$ 155
155	371350	Wilgers Wish	Yavapai	4372 442	13N	3W	32	20	1	\$ 155
156	371802	Happy Times	Yavapai	4390 621	13N	3W	29, 32	20	1	\$ 155
157	371803	Saddle Tramps	Yavapai	4390 622	13N	3W	29	20	1	\$ 155
158	374274	Lori's Place	Maricopa	06 1491113	7N	3W	20	20	1	\$ 155
159	374275	Charles' Dream	Maricopa	06 1491112	7N	3W	20	20	1	\$ 155
160	374511	Carolyn D	Yavapai	4444 69	13N	3W	29	20.0	1	\$ 155
161	374512	Cole Ryan	Yavapai	2014-0056442	12.5N	1W	24	18.5	1	\$ 155
162	374513	Caitlin Lisa	Yavapai	4452 917	12.5, 13N	1W	23,24,35,36	20.0	1	\$ 155
163	374726	Roslyn's Roost	Maricopa	06 1445012	7N	3W	17	20	1	\$ 155
164	406356	Cass No. 9	Maricopa	11 0623988	7N	3W	29	20	1	\$ 155
165	407030	Carols Corner	Maricopa	11 0623989	7N	3W	18	20	1	\$ 155
166	410363	Cass # 10	Maricopa	11 0735632	7N	3W	29	20	1	\$ 155
167	410364	Golden Sands	Maricopa	11 073563	7N	3W	18	20	1	\$ 155
168	411385	Lucky Seven	Maricopa	2015-0047844	7N	5W	3	20	1	\$ 155
169	427326	Rexs' Place	Yavapai	4914 661	11.5N	1E	30	20	1	\$ 155
170	429669	Bumble Bee King 1	Yavapai	2014-0040521	9N	2E	5	20	1	\$ 155
171	429670	Bumble Bee King 2	Yavapai	2014-0040522	9N	2E	5	20	1	\$ 155
172	429671	Bumble Bee King 3	Yavapai	2014-0040523	9N	2E	5	20	1	\$ 155
173	429672	Bumble Bee King 4	Yavapai	2014-0040524	9N	2E	5	20	1	\$ 155
174	429673	Bumble Bee King 5	Yavapai	2014-0040525	9N	2E	5	20	1	\$ 155
175	429674	Bumble Bee King 6	Yavapai	2014-0040526	9N	2E	5	20	1	\$ 155
176	429675	C-6 Placer 1	La Paz	2014-02950	4N	20W	23	20	1	\$ 155
177	429676	C-6 Placer 2	La Paz	2014-02951	4N	20W	23	20	1	\$ 155
178	429677	C-6 Placer 3	La Paz	2014-02952	4N	20W	23	20	1	\$ 155
179	429678	CD7 Placer 1	La Paz	2014-02953	4N	20W	15	20	1	\$ 155
180	429679	CD7 Placer 2	La Paz	2014-02954	4N	20W	15	20	1	\$ 155
181	429680	CD7 Placer 3	La Paz	2014-02955	4N	20W	15	20	1	\$ 155
182	429681	CD7 Placer 4	La Paz	2014-02956	4N	20W	14	20	1	\$ 155
183	429682	CD7 Placer 5	La Paz	2014-02957	4N	20W	23	20	1	\$ 155
184	429683	CD7 Placer 6	La Paz	2014-02958	4N	20W	23	20	1	\$ 155
185	429691	D6 Placer 1	La Paz	2014-02946	4N	20W	26	20	1	\$ 155
186	429692	D6 Placer 2	La Paz	2014-02947	4N	20W	26	20	1	\$ 155
187	429695	Jake 1-1	Maricopa	2014-0584266	7N	3W	29	20	1	\$ 155
188	429696	Jake 1-2	Maricopa	2014-0584267	7N	3W	29	20	1	\$ 155
189	429697	Jake 1-3	Maricopa	2014-0584268	7N	3W	29	20	1	\$ 155
190	429698	Jake 1-4	Maricopa	2014-0584269	7N	3W	29	20	1	\$ 155
191	429699	Jake 2-1	Maricopa	2014-0584270	7N	3W	29	20	1	\$ 155
192	429700	Jake 2-2	Maricopa	2014-0584271	7N	3W	29	20	1	\$ 155
193	429701	Jake 2-3	Maricopa	2014-0584272	7N	3W	29	20	1	\$ 155
194	429702	Jake 2-4	Maricopa	2014-0584273	7N	3W	29	20	1	\$ 155
195	429703	Janet Lynn 2-1	Yavapai	2014-0040485	10N	1E	12	20	1	\$ 155
96	429708	Leave No Holes 1	Yavapai	2014-0040513	9N	5W	12	20	1	\$ 155
97	429709	Leave No Holes 2	Yavapai	2014-0040514	9N	5W	12	20	1	\$ 155
98	429710	Leave No Holes 3	Yavapai	2014-0040515	9N	5W	12	20	1	\$ 155
99	429711	Leave No Holes 4	Yavapai	2014-0040516	9N	5W	12	20	1	\$ 155
00	429712	Leave No Holes 5	Yavapai	2014-0040517	9N	5W	12	20	1	\$ 155
01	429713	Leave No Holes 6	Yavapai	2014-0040518	9N	5W	12	20	1	\$ 155
02	429714	Leave No Holes 7	Yavapai	2014-0040519	9N	5W	12	20	1	\$ 155
03	429715	Leave No Holes 8	Yavapai	2014-0040520	9N	5W	12	20	1	\$ 155
04	429716	Ocotillo 1-1	Maricopa	2014-0584274	7N	3W	17, 18	20	1	\$ 155
05	429717	Ocotillo 1-2	Maricopa	2014-0584275	7N	3W	17, 20	20	1	\$ 155
06	429718	Ocotillo 1-3	Maricopa	2014-0584276	7N	3W	17, 20	20	1	\$ 155
07	429719	Ocotillo 1-4	Maricopa	2014-0584277	7N	3W	17, 18	20	1	\$ 155
08	429720	Ocotillo 2-1	Maricopa	2014-0584278	7N	3W	17, 18	20	1	\$ 155
09	429721	Ocotillo 2-2	Maricopa	2014-0584279	7N	3W	17, 18	20	1	\$ 155
10	429722	Ocotillo 2-3	Maricopa	2014-0584280	7N	3W	17, 18	20	1	\$ 155

RRPC Master Lists List as of August, 2016

\$ 43,090

278 \$ 155.00

Seq. #	AMC #	Claim Name	County	Cnty Recorder Data Record/Book Page	Township	Range	Section	Total Acres	20 Acre Segments	Maint. Fee
211	429723	Ocotillo 2-4	Maricopa	2014-0584281	7N	3W	17, 18	20	1	\$ 155
212	429724	Randy B 1	Maricopa	2014-0584262	7N	3W	30	20	1	\$ 155
213	429725	Randy B 2	Maricopa	2014-0584263	7N	3W	30	20	1	\$ 155
214	429726	Randy B 3	Maricopa	2014-0584264	7N	3W	30	20	1	\$ 155
215	429727	Randy B 4	Maricopa	2014-0584265	7N	3W	30	20	1	\$ 155
216	429728	RR-Humbug 1-1	Yavapai	2014-0040505	8N	1E	31	20	1	\$ 155
217	429729	RR-Humbug 1-2	Yavapai	2014-0040506	8N	1E	31	20	1	\$ 155
218	429730	RR-Humbug 1-3	Yavapai	2014-0040507	8N	1E	31	20	1	\$ 155
219	429731	RR-Humbug 1-4	Yavapai	2014-0040508	8N	1E	31	20	1	\$ 155
220	429732	RR-Humbug 1-5	Yavapai	2014-0040509	8N	1E	31	20	1	\$ 155
221	429733	RR-Humbug 1-6	Yavapai	2014-0040510	8N	1E	31	20	1	\$ 155
222	429734	RR-Humbug 2-1	Yavapai	2014-0040511	8N	1E	31	20	1	\$ 155
223	429735	RR-Humbug 2-2	Yavapai	2014-0040512	8N	1E	31	20	1	\$ 155
224	429736	Sharon Lee 1-1	Yavapai	2014-0040492	11N	1E	35, 36	20	1	\$ 155
225	429737	Sharon Lee 1-2	Yavapai	2014-0040493	11N	1E	35, 36	20	1	\$ 155
226	429738	Sharon Lee 1-3	Yavapai	2014-0040494	11N	1E	35, 36	20	1	\$ 155
227	429739	Sharon Lee 1-4	Yavapai	2014-0040495	11N	1E	35, 36	20	1	\$ 155
228	429740	Sharon Lee 2-1	Yavapai	2014-0040496	11N	1E	35	20	1	\$ 155
229	429741	Sharon Lee 2-2	Yavapai	2014-0040497	11N	1E	35	20	1	\$ 155
230	429742	Sharon Lee 2-3	Yavapai	2014-0040498	11N	1E	35	20	1	\$ 155
231	429743	Sharon Lee 4-1	Yavapai	2014-0040499	10N	1E	1, 2	20	1	\$ 155
232	429744	Sharon Lee 4-2	Yavapai	2014-0040500	10N	1E	1, 2	20	1	\$ 155
233	429745	Sharon Lee 4-3	Yavapai	2014-0040501	10N	1E	1, 2	20	1	\$ 155
234	429746	Sharon Lee 4-4	Yavapai	2014-0040502	10N	1E	1, 2	20	1	\$ 155
235	429747	Sharon Lee 4-5	Yavapai	2014-0040503	10N	1E	1, 2	20	1	\$ 155
236	429748	Sharon Lee 4-6	Yavapai	2014-0040504	10N	1E	1, 2	20	1	\$ 155
237	430534	Lucky Eight	Maricopa	2015-0077601	7N	5W	3	20	1	\$ 155
238	430535	Lucky Nine	Maricopa	2015-0077602	7N	5W	3	20	1	\$ 155
239	430611	Vira Anne 2	Yavapai	2014-0008298	12.5N	1W	27	16.50	1	\$ 155
240	433937	Diablo Placer 1	La Paz	2015-03207	4N	20W	24	20	1	\$ 155
241	433938	Diablo Placer 2	La Paz	2015-03208	4N	20W	24	20	1	\$ 155
242	433939	Diablo Placer 3	La Paz	2015-03209	4N	20W	23	20	1	\$ 155
243	433940	Diablo Placer 4	La Paz	2015-03210	4N	20W	23	20	1	\$ 155
244	435083	Aquarius Extension 1	Yavapai	2015-0052260	10N	2E	18	20	1	\$ 155
245	435084	Aquarius Extension 2	Yavapai	2015-0052261	10N	2E	18	20	1	\$ 155
246	435085	Aquarius Extension 3	Yavapai	2015-0052262	10N	2E	18	20	1	\$ 155
247	435086	Aquarius Extension 4	Yavapai	2015-0052263	10N	2E	18	20	1	\$ 155
248	435087	Janet Lynn 2-2	Yavapai	2015-0052258	10N	1E	12, 13	15	1	\$ 155
249	435088	Janet Lynn 2-3	Yavapai	2015-0052259	10N	1E	12, 13	15	1	\$ 155
250	435561	Bean Bag 2-1	Yavapai	2015-0055543	10N	2E	30	20	1	\$ 155
251	435562	Bean Bag 2-2	Yavapai	2015-0055544	10N	2E	30	20	1	\$ 155
252	435563	Diablo Placer 7	La Paz	2015-04237	4N	20W	23	20	1	\$ 155
253	435564	Diablo Placer 6	La Paz	2015-04238	4N	20W	23	20	1	\$ 155
254	435565	Diablo Placer 5	La Paz	2015-04239	4N	20W	23	20	1	\$ 155
255	435566	Eastside Placer 1	La Paz	2015-04234	4N	20W	23	20	1	\$ 155
256	435567	Eastside Placer 2	La Paz	2015-04236	4N	20W	23	20	1	\$ 155
257	435568	Eastside Placer 3	La Paz	2015-04235	4N	20W	23	10	1	\$ 155
258	435569	Laura Kay 1-1	Yavapai	2015-0055540	10N	1E	12	20	1	\$ 155
259	435570	Laura Kay 1-2	Yavapai	2015-0055541	10N	1E	12	20	1	\$ 155
260	435571	Laura Kay 1-3	Yavapai	2015-0055542	10N	1E	12	20	1	\$ 155
261	437448	Au Sum 2	Yavapai	2016-0019092	10N	2E	28,33	20	1	\$ 155
262	437449	Carrie 1-2	Maricopa	2016-0222160	7N	3W	31	20	1	\$ 155
263	437450	Carrie 2-2	Maricopa	2016-0222162	7N	3W	31	20	1	\$ 155
264	437451	Goodwin 1-1	Yavapai	2016-0019094	12N	1W	28, 33	20	1	\$ 155
265	437452	Goodwin 1-2	Yavapai	2016-0019093	12N	1W	33	20	1	\$ 155
266	437453	Pennyweight 1-2	Maricopa	2016-0222164	7N	3W	29	20	1	\$ 155
267	437934	Carrie 1-1	Maricopa	2016-0242927	7N	3W	31	20	1	\$ 155

5,458.9 278 \$ 43,090

278 segments x \$155 = \$ 43,090

PHOENIX, ARIZONA

2016 AUG 10 P 1:18

RECEIVED
BLM AZ STATE OFFICE

United States Department of the Interior
Bureau of Land Management
 DIV OF LANDS, MINRLS & ENERGY
 ONE N CENTRAL AVE
 PHOENIX, AZ 85004 -4427
 Phone: 602-417-9200

Receipt

No: 3625476

Transaction #: 3729230	
Date of Transaction: 08/10/2016	
CUSTOMER:	
ROADRUNNER PROSPECTORS CLUB INC PO BOX 56804 PHOENIX, AZ 85079-6804 US	

LINE #	QTY	DESCRIPTION	REMARKS	UNIT PRICE	TOTAL
1	1.00	LOCATABLE MINERALS / MINING CLAIMS- NOT NEW-UNADJUD, ONE AUTH NO. ONLY / MINING CLAIM MONEY RECEIVED CASES: AMC11413/\$43090.00	2017 MAINT (267)	- n/a -	43090.00
TOTAL:					\$43,090.00

PAYMENT INFORMATION			
1	AMOUNT:	43090.00	POSTMARKED: N/A
	TYPE:	CHECK	RECEIVED: 08/10/2016
	CHECK NO:	9073	
	NAME:	ROADRUNNER PROSPECTORS CLUB INC PO BOX 56804 PHOENIX AZ 85079-6804 US	

REMARKS

This receipt was generated by the automated BLM Collections and Billing System and is a paper representation of a portion of the official electronic record contained therein.

364688	313473	11413
366267	314304	48976
368415	314626	62606
371350	321061	64830
371802	326311	68526
374274	326754	74734
374726	329013	76950
406356	329318	82212
407030	327930	89414
410363	328302	92803
427326	328593	95198
429664	328689	96051
430534	328742	102389
430611	329388	129334
	329800	130488
	331232	142355
	326772	157621
	333426	170911
	338207	174224
	339964	191670
	350275	235841
	350903	236096
	356380	244561
	356553	247112
	358378	254410
	358379	258455
	362558	291104
	364340	300332

329013 329318 82212 11413
 329388 313473 174224 129334 89414 48976
 329800 314304 191670 130488 92803 62606
 331232 314626 235841 142355 95198 64830
 321061 236096 157621 96051 68526
 102389 74734

MAINTENANCE FEE PAYMENT

Claimant Name: Roadrunner Prospectors' Club

Address: PO Box 56804

City: Phoenix State: AZ Zip: 85079

Telephone: 602 274-2521

E-mail address:

Signature: [Handwritten Signature]

326311 244561
 326754 247112
 251042
 254410
 258455
 291104
 292017

327930
 328302
 BLM
 Date Stamp
 328593
 328689
 328742
 PHOENIX, ARIZONA
 2015 AUG 12 P 1:21
 RECEIVED
 IM AZ STATE OFFICE

Check here if this is a change of address.

326772 300332 170911 126534 76950

LINE NO.	AMC NUMBER	CLAIM/SITE NAME	COUNTY RECORDER DATA (If available)	TWP	RNG	SEC
1						
2		(See Attached List)				
3						
4						
5						
6						
7						
8						
9						
10						

243 CLAIMS

List additional claims on Form MCF114.

No. of Claims*: 259 x \$155 = 40,145.00
 Check No: 8458 segments Init. ERG
 Receipt No.: 3365318
 For BLM Use Only

Bureau of Land Management
 Arizona State Office
www.blm.gov/az/

* \$155 per lode mining claim, mill site, or tunnel site; and \$155 for each 20 acres or portion thereof for each placer mining claim.

Form: MCF112
Revised July 2014

ENTERED
 AUG 13 2015
 RE

This form is available from the Arizona Geological Survey and may be reproduced.

RRPC Master Claims List as of August 4, 2015

\$40,145
\$155.00

Seq. #	AMC #	Claim Name	Cnty Recorder Data Record/Book Page	Township	Range	Section	Total Acres	20 Acre Segments	Maint. Fee
1	11413	Wednesday Hope #4	1015 726, 1799 33, 1569 374	9.5N/10N	2E/2E	20/32	20	1	\$ 155
2	48976	Aquarius #1	0801 192 ***	10N	2E	7	20	1	\$ 155
3	48977	Aquarius #3	0801 194 ***	10N	2E	7, 18	20	1	\$ 155
4	62606	Aquarius #2	1001 437	10N	2E	7	20	1	\$ 155
5	64830	Catclaw	0912 239	9N	4W	6	20	1	\$ 155
6	68531	Thomason	0121 511	9N	4W	7	20	1	\$ 155
7	74736	Sharon Lee #3	0912 399	10N	1E	2	20	1	\$ 155
8	76951	Merciful Heavens #2	1329 344	12N/11N	1W/1W	33/4	20	1	\$ 155
9	82213	Bean Bag #1	0965 338, 1252 276	12N	1W	28	20	1	\$ 155
10	89420	Wolf #1	0961 673, 90 203541	11.5N	1E	31	20	1	\$ 155
11	89421	Wolf #2	0961 674, 2207 41	11.5N	1E	31	20	1	\$ 155
12	89422	Wolf #3	0961 675, 2207 41	11.5N	1E	31	20	1	\$ 155
13	89423	Wolf #4	0961 676, 2207 41	11.5N/11N	1E/1E	31/6	20	1	\$ 155
14	92803	Goodwin #1	1058 779	12N	1W	28, 33	31.68	2	\$ 310
15	95198	Gold Palace I	1256 447	12N	1W	19	20	1	\$ 155
16	95199	Gold Palace II	1256 450	12N	1W	19	20	1	\$ 155
17	95200	Gold Palace III	1256 453	12N	1W	19	20	1	\$ 155
18	95201	Gold Palace IV	1256 456	12N	1W	19	20	1	\$ 155
19	95202	Gold Palace V	1256 459	12N	1W	19	20	1	\$ 155
20	95203	Gold Palace VI	1256 462	12N	1W	19	20	1	\$ 155
21	95204	Gold Palace VII	1256 465	12N	1W	19	20	1	\$ 155
22	95205	Gold Palace VIII	1256 468	12N	1W	30	20	1	\$ 155
23	96051	JDR #1	1267 825	12.5N	2W	21	20	1	\$ 155
24	96052	JDR #2	1267 827	12.5N	2W	21	20	1	\$ 155
25	96053	JDR #3	1267 829	12.5N/13N	2W/2W	21/33	20	1	\$ 155
26	102389	Mandala 2 & 3	1293 289	10N	2E	30	20	1	\$ 155
27	126535	Mandala 7	1371 337	10N	2E	30	20	1	\$ 155
28	126536	Mandala 8	1371 339	10N	2E	30	20	1	\$ 155
29	126537	Mandala 9	1371 341	10N	2E	30	20	1	\$ 155
30	126538	Mandala 10	1371 343	10N	2E	31	20	1	\$ 155
31	129334	Mandala 12	1376 706	10N	2E	30	20	1	\$ 155
32	130489	Protecto 2	1381 826	12N	1W	33	20	1	\$ 155
33	142356	Donkey Mine #4	1422 292	12N	1W	33	20	1	\$ 155
34	157621	Mandala 14	1437 981	10N	2E	30	20	1	\$ 155
35	170911	Wednesday Hope #1	1467 691	10N	2E	31	20	1	\$ 155
36	174224	Big Rock #1	1469 76	12N	1W	10, 11	20	1	\$ 155
37	174225	Big Rock #2	1469 78	12N	1W	10	20	1	\$ 155
38	191670	Roadrunner #1	1514 754	12.5N	1W	25	12.85	1	\$ 155
39	191671	Roadrunner #2	1514 756	12.5N	1W	25	20	1	\$ 155
40	196365	Turkey Buzzard #1	1529 712	11N	3E	30	13.77	1	\$ 155
41	235841	Betty #4	1713 778	12N	1W	14	20	1	\$ 155
42	235842	Betty #5	1713 780	12N	1W	14	20	1	\$ 155
43	236096	Gary's Place #1A	1714 193	12N	1W	14	20	1	\$ 155
44	244561	Gold Dust #2	1781 510	11N	3E	30	6.88	1	\$ 155
45	247112	Sando	85 0559653	7N	3W	28	20	1	\$ 155
46	251044	Faith #3	1812 836	9N	5W	13	20	1	\$ 155
47	251047	Lords Blessing	1803 415	9N	5W	13	20	1	\$ 155
48	254410	Jackass	4069 605	11N	1E	34, 35	19.97	1	\$ 155
49	254411	Jenney	4069 602	11N	1E	34	20	1	\$ 155
50	254412	Hinny	4069 601, 1341 96, 1807 656	11N	1E	34	16.22	1	\$ 155
51	258455	Turkey Buzzard Ext.	1838 870	11N	3E	30	10	1	\$ 155
52	258456	Turkey Buzzard #2	1838 872	11N	3E	30	20	1	\$ 155
53	258457	Turkey Buzzard #3	1838 874	11N	3E	30	20	1	\$ 155
54	258458	Turkey Buzzard #4	1838 876	11N	3E	30	20	1	\$ 155
55	291104	Cas #2	92 0366284, 88 598383	7N	3W	29	20	1	\$ 155
56	300332	Wolf #5	2208 526	11.5N	1E	31	20	1	\$ 155
57	300333	Wolf #6	2208 524	11N	1E	5, 6	20	1	\$ 155
58	313473	Patriot 1	2347 704	11N	1W	4	20	1	\$ 155
59	313474	Patriot 2	2347 706	11N	1W	3, 4	20	1	\$ 155
60	313475	Patriot 3	2347 708	11N	1W	3	20	1	\$ 155
61	313476	Patriot 4	2347 710	11N	1W	3	20	1	\$ 155
62	313477	Patriot 5	2347 712	11N	1W	3	20	1	\$ 155
63	314304	Oro De Valenzuela	3436 378	11N	1E	14	20	1	\$ 155

2015 AUG 12 PM 1:27
 COUNTY OF ARIZONA
 CLERK OF SUPERIOR COURT

RRPC Master Claims List as of August 4, 2015

\$40,145

\$155.00

Seq. #	AMC #	Claim Name	Cnty Recorder Data Record/Book Page	Township	Range	Section	Total Acres	20 Acre Segments	Maint. Fee
64	314631	RR-Humbug #3	2360 845	8N	1E	29, 30	20	1	\$ 155
65	321061	Lefty #2	2479 560	8N	1E	30	20	1	\$ 155
66	326311	Carrie #1	93 0174157	7N	3W	31	40	2	\$ 310
67	326312	Carrie #2	93 0174158	7N	3W	31	40	2	\$ 310
68	326313	Carrie #3	93 0174160	7N	3W	30	20	1	\$ 155
69	326314	Carrie #4	93 0174159	7N	3W	30	20	1	\$ 155
70	326315	Pennyweight #1	93 0174148	7N	3W	29	40	2	\$ 310
71	326316	Pennyweight #2	93 0174156	7N	3W	29	20	1	\$ 155
72	326319	Pat	93 0174152	7N	3W	31	20	1	\$ 155
73	326322	Double R	12 0735517	6N	4W	12	80	4	\$ 620
74	326325	Jake #3	93 0174145	7N	3W	29	20	1	\$ 155
75	326327	Pilgrim #1	93 0174153	7N	3W	31	20	1	\$ 155
76	326754	Keystone #1	1922 836	5S	15E	4	20	1	\$ 155
77	326757	Keystone #4	1922 842	5S	15E	4	20	1	\$ 155
78	326758	Keystone #5	1922 844	5S	15E	4	20	1	\$ 155
79	326760	Keystone #7	1922 848	5S	15E	4	20	1	\$ 155
80	326761	Keystone #8	1922 850	5S	15E	4	20	1	\$ 155
81	326762	Keystone #9	1922 852	5S	15E	4	20	1	\$ 155
82	326764	Keystone #11	1922 856	5S	15E	4	20	1	\$ 155
83	326765	Keystone #12	1922 858	5S	15E	4	20	1	\$ 155
84	326772	Range Bull # 1	93 0362063	7N	3W	21	20	1	\$ 155
85	327930	Red Bird # 7	93 0897433	7N	3W	17	20	1	\$ 155
86	327931	Red Bird # 8	93 0897432	7N	3W	20	20	1	\$ 155
87	328302	Red Bird # 9	93 0897431	7N	3W	17	20	1	\$ 155
88	328593	Ceedee #2	2742 961	8N	1W	5	20	1	\$ 155
89	328594	Ceedee #3	2742 963	8N	1W	5	20	1	\$ 155
90	328595	Ceedee #4	2742 965	8N	1W	5	20	1	\$ 155
91	328597	Ceedee #7	2742 969	8N	1W	4	20	1	\$ 155
92	328598	Ceedee #8	2742 971	8N	1W	4	20	1	\$ 155
93	328605	Burro #1	2742 987	12N	1W	33	20	1	\$ 155
94	328606	Burro #2	2742 985	11N	1W	4	20	1	\$ 155
95	328698	Cass No. 4	93 0885578	7N	3W	29	20	1	\$ 155
96	328699	Cass No. 5	93 0885577	7N	3W	29	20	1	\$ 155
97	328700	Cass No. 6	93 0885576	7N	3W	29	20	1	\$ 155
98	328701	Cass No. 7	93 0885575	7N	3W	29	20	1	\$ 155
99	328702	Cass No. 8	93 0885574	7N	3W	29	20	1	\$ 155
100	328703	Ceedee #1	2746 703	8N	1W	5	20	1	\$ 155
101	328704	Ceedee #5	2746 705	8N	1W	5	20	1	\$ 155
102	328705	Genes Dream	2746 707	9.5N	2E	20, 21	20	1	\$ 155
103	328742	Red Bird #11	2754 072	10N	1E	1	40	2	\$ 310
104	329020	RR #1	94 0021782	6N	4W	1	20	1	\$ 155
105	329021	RR #2	94 0021783	6N	4W	1	20	1	\$ 155
106	329022	RR #3	94 0021784	6N	4W	1	20	1	\$ 155
107	329023	RR #4	94 0021785	6N	4W	1	20	1	\$ 155
108	329318	Mercer's Place	2777 216, 3288 700	11N	1W	4	20	1	\$ 155
109	329388	Bad Luck	2780 912	12N	1W	14, 23	20	1	\$ 155
110	329389	No Luck	2780 914	12N	1W	23	20	1	\$ 155
111	329390	Good Luck	2780 916	12N	1W	23, 24	20	1	\$ 155
112	329391	Great Luck	2780 918	12N	1W	24	20	1	\$ 155
113	329392	Clinton	2780 920	12N/12N	1W/2W	30/25	20	1	\$ 155
114	329393	Clyde	2780 922	12N/12N	1W/2W	30/25	20	1	\$ 155
115	329394	Bonny	2780 924	12N	1W	30	20	1	\$ 155
116	329800	Gypsy Moth 1	94 0218517	7N	3W	21	20	1	\$ 155
117	329801	Gypsy Moth 2	94 0218518	7N	3W	21	20	1	\$ 155
118	331233	Red Basin #1	14 0184527	6N	6W	26	145	8	\$ 1,240
119	333426	La Siesta #1	95 0185054	7N	3W	30	20	1	\$ 155
120	333427	La Siesta #3	95 0185055	7N	3W	30	20	1	\$ 155
121	338207	Seven Grand	98 0139764	7N	4W	25	20	1	\$ 155
122	339964	RR #5	96 0488373	6N	4W	1	20	1	\$ 155
123	339965	RR #6	96 0488374	6N	4W	1	20	1	\$ 155
124	350275	Gold Bug	98 0535738	6N	6W	26	20	1	\$ 155
125	350276	Gold Master	98 0535739	6N	6W	26	20	1	\$ 155
126	350277	Lobo	98 0535740	6N	6W	26	20	1	\$ 155

over

RRPC Master Claims List as of August 4, 2015

\$40,145
\$155.00

Seq. #	AMC #	Claim Name	Cnty Recorder Data Record/Book Page	Township	Range	Section	Total Acres	20 Acre Segments	Maint. Fee
127	350278	Mine Lab	98 0535741	6N	6W	26	20	1	\$ 155
128	350279	Webster Mine	98 0535742	6N	6W	26	20	1	\$ 155
129	350280	Whistler	98 0535743	6N	6W	26	20	1	\$ 155
130	350281	Wickenburg	98 0535744	6N	6W	26	20	1	\$ 155
131	350905	King Duck II	4247 552	10N/9N	4W/4W	31/6	20	1	\$ 155
132	350906	Little Terry	4247 551	9N	4W	6	20	1	\$ 155
133	350907	Devils Nest AU 9	3620 60	9N	4W	6	20	1	\$ 155
134	350910	Devils Nest AU 12	3620 62	9N	4W	6	20	1	\$ 155
135	356382	Ducbill #1	27429 1402 63	12N	1W	17	20	1	\$ 155
136	356383	Ducbill #2	27430 1402 65	12N	1W	17	20	1	\$ 155
137	356553	Au Sum 1	4511 771	10N	2E	28,29,32,33	40	2	\$ 310
138	358378	Hidden Treasure	3633816 4076 796	12N/12N	1W/2W	30,31/25,36	20	1	\$ 155
139	358379	Aquarius Ext. West #1	3633817 4076 797	10N	2E	18	20	1	\$ 155
140	358380	Aquarius Ext. West #2	3633818 4076 798	10N	2E	18	20	1	\$ 155
141	358381	Aquarius Ext. West #3	3633819 4076 799	10N	2E	18	20	1	\$ 155
142	358382	Aquarius Ext. West #4	3633820 4076 800	10N	2E	18	20	1	\$ 155
143	362558	Holly Marie	3769442 4190 312	9.5N	2E	20, 21	2.26	1	\$ 155
144	364340	Mary Francis	3824744 4236 718	13N	1E	29	16	1	\$ 155
145	364688	RR #7	05 0477984	6N	4W	1	20	1	\$ 155
146	364689	RR #8	05 0477985	6N	4W	1	20	1	\$ 155
147	366267	Cobi's Gold	4281 505	11.5N	1E	19	20	1	\$ 155
148	366268	Renee's Best Chance	4281 507	13N	3W	32	20	1	\$ 155
149	366269	Rough Road	4281 503	11.5N	1E	30	20	1	\$ 155
150	366270	Stuck Duck	4281 506	13N	3W	32	20	1	\$ 155
151	366271	Tegan's Bank	4281 504	11.5N	1E	30	20	1	\$ 155
152	368415	Jacks Hideaway	4308 863	13N	3W	29	20	1	\$ 155
153	371350	Wilgers Wish	4372 442	13N	3W	32	20	1	\$ 155
154	371802	Happy Times	4390 621	13N	3W	29, 32	20	1	\$ 155
155	371803	Saddle Tramps	4390 622	13N	3W	29	20	1	\$ 155
156	374274	Lori's Place	06 1491113	7N	3W	20	20	1	\$ 155
157	374275	Charles' Dream	06 1491112	7N	3W	20	20	1	\$ 155
158	374726	Roslyn's Roost	06 1445012	7N	3W	17	20	1	\$ 155
159	406356	Cass No. 9	11 0623988	7N	3W	29	20	1	\$ 155
160	407030	Carols Corner	11 0623989	7N	3W	18	20	1	\$ 155
161	410363	Cass # 10	11 0735632	7N	3W	29	20	1	\$ 155
162	410364	Golden Sands	11 073563	7N	3W	18	20	1	\$ 155
163	427326	Rexs' Place	4914 661	11.5N	1E	30	20	1	\$ 155
164	429667	Bean Bag 2-1	2014-0040487	10N	2E	30	20	1	\$ 155
165	429668	Bean Bag 2-2	2014-0040488	10N	2E	30	20	1	\$ 155
166	429669	Bumble Bee King 1	2014-0040521	9N	2E	5	20	1	\$ 155
167	429670	Bumble Bee King 2	2014-0040522	9N	2E	5	20	1	\$ 155
168	429671	Bumble Bee King 3	2014-0040523	9N	2E	5	20	1	\$ 155
169	429672	Bumble Bee King 4	2014-0040524	9N	2E	5	20	1	\$ 155
170	429673	Bumble Bee King 5	2014-0040525	9N	2E	5	20	1	\$ 155
171	429674	Bumble Bee King 6	2014-0040526	9N	2E	5	20	1	\$ 155
172	429675	C-6 Placer 1	2014-02950	4N	20W	23	20	1	\$ 155
173	429676	C-6 Placer 2	2014-02951	4N	20W	23	20	1	\$ 155
174	429677	C-6 Placer 3	2014-02952	4N	20W	23	20	1	\$ 155
175	429678	CD7 Placer 1	2014-02953	4N	20W	14, 15, 23	20	1	\$ 155
176	429679	CD7 Placer 2	2014-02954	4N	20W	14, 15, 23	20	1	\$ 155
177	429680	CD7 Placer 3	2014-02955	4N	20W	14, 15, 23	20	1	\$ 155
178	429681	CD7 Placer 4	2014-02956	4N	20W	14, 15, 23	20	1	\$ 155
179	429682	CD7 Placer 5	2014-02957	4N	20W	14, 15, 23	20	1	\$ 155
180	429683	CD7 Placer 6	2014-02958	4N	20W	14, 15, 23	20	1	\$ 155
181	429688	Diablo Placer 5	2014-02963	4N	20W	23,24,25,26	20	1	\$ 155
182	429689	Diablo Placer 6	2014-02964	4N	20W	23,24,25,26	20	1	\$ 155
183	429690	Diablo Placer 7	2014-02965	4N	20W	23,24,25,26	20	1	\$ 155
184	429691	D6 Placer 1	2014-02946	4N	20W	26	20	1	\$ 155
185	429692	D6 Placer 2	2014-02947	4N	20W	26	20	1	\$ 155
186	429693	Eastside Placer 1	2014-02948	4N	20W	23	20	1	\$ 155
187	429694	Eastside Placer 2	2014-02949	4N	20W	23	20	1	\$ 155
188	429695	Jake 1-1	2014-0584266	7N	3W	29	20	1	\$ 155
189	429696	Jake 1-2	2014-0584267	7N	3W	29	20	1	\$ 155

RECEIVED
 ARIZONA
 STATE OFFICE
 AUG 12 PD 1:27

RRPC Master Claims List as of August 4, 2015

\$40,144
\$155.00

Seq. #	AMC #	Claim Name	Cnty Recorder Data Record/Book Page	Township	Range	Section	Total Acres	20 Acre Segments	Maint. Fee
190	429697	Jake 1-3	2014-0584268	7N	3W	29	20	1	\$ 155
191	429698	Jake 1-4	2014-0584269	7N	3W	29	20	1	\$ 155
192	429699	Jake 2-1	2014-0584270	7N	3W	29	20	1	\$ 155
193	429700	Jake 2-2	2014-0584271	7N	3W	29	20	1	\$ 155
194	429701	Jake 2-3	2014-0584272	7N	3W	29	20	1	\$ 155
195	429702	Jake 2-4	2014-0584273	7N	3W	29	20	1	\$ 155
196	429703	Janet Lynn 2-1	2014-0040485	10N	1E	12, 13	20	1	\$ 155
197	429705	Laura Kay 1-1	2014-0040482	10N	1E	12, 13	20	1	\$ 155
198	429706	Laura Kay 1-2	2014-0040483	10N	1E	12, 13	20	1	\$ 155
199	429707	Laura Kay 1-3	2014-0040484	10N	1E	12, 13	20	1	\$ 155
200	429708	Leave No Holes 1	2014-0040513	9N	5W	12	20	1	\$ 155
201	429709	Leave No Holes 2	2014-0040514	9N	5W	12	20	1	\$ 155
202	429710	Leave No Holes 3	2014-0040515	9N	5W	12	20	1	\$ 155
203	429711	Leave No Holes 4	2014-0040516	9N	5W	12	20	1	\$ 155
204	429712	Leave No Holes 5	2014-0040517	9N	5W	12	20	1	\$ 155
205	429713	Leave No Holes 6	2014-0040518	9N	5W	12	20	1	\$ 155
206	429714	Leave No Holes 7	2014-0040519	9N	5W	12	20	1	\$ 155
207	429715	Leave No Holes 8	2014-0040520	9N	5W	12	20	1	\$ 155
208	429716	Ocotillo 1-1	2014-0584274	7N	3W	17, 20	20	1	\$ 155
209	429717	Ocotillo 1-2	2014-0584275	7N	3W	17, 20	20	1	\$ 155
210	429718	Ocotillo 1-3	2014-0584276	7N	3W	17, 20	20	1	\$ 155
211	429719	Ocotillo 1-4	2014-0584277	7N	3W	17, 20	20	1	\$ 155
212	429720	Ocotillo 2-1	2014-0584278	7N	3W	17, 18	20	1	\$ 155
213	429721	Ocotillo 2-2	2014-0584279	7N	3W	17, 18	20	1	\$ 155
214	429722	Ocotillo 2-3	2014-0584280	7N	3W	17, 18	20	1	\$ 155
215	429723	Ocotillo 2-4	2014-0584281	7N	3W	17, 18	20	1	\$ 155
216	429724	Randy B 1	2014-0584262	7N	3W	30	20	1	\$ 155
217	429725	Randy B 2	2014-0584263	7N	3W	30	20	1	\$ 155
218	429726	Randy B 3	2014-0584264	7N	3W	30	20	1	\$ 155
219	429727	Randy B 4	2014-0584265	7N	3W	30	20	1	\$ 155
220	429728	RR-Humbug 1-1	2014-0040505	8N	1E	31	20	1	\$ 155
221	429729	RR-Humbug 1-2	2014-0040506	8N	1E	31	20	1	\$ 155
222	429730	RR-Humbug 1-3	2014-0040507	8N	1E	31	20	1	\$ 155
223	429731	RR-Humbug 1-4	2014-0040508	8N	1E	31	20	1	\$ 155
224	429732	RR-Humbug 1-5	2014-0040509	8N	1E	31	20	1	\$ 155
225	429733	RR-Humbug 1-6	2014-0040510	8N	1E	31	20	1	\$ 155
226	429734	RR-Humbug 2-1	2014-0040511	8N	1E	31	20	1	\$ 155
227	429735	RR-Humbug 2-2	2014-0040512	8N	1E	31	20	1	\$ 155
228	429736	Sharon Lee 1-1	2014-0040492	11N	1E	35, 36	20	1	\$ 155
229	429737	Sharon Lee 1-2	2014-0040493	11N	1E	35, 36	20	1	\$ 155
230	429738	Sharon Lee 1-3	2014-0040494	11N	1E	35, 36	20	1	\$ 155
231	429739	Sharon Lee 1-4	2014-0040495	11N	1E	35, 36	20	1	\$ 155
232	429740	Sharon Lee 2-1	2014-0040496	11N	1E	35	20	1	\$ 155
233	429741	Sharon Lee 2-2	2014-0040497	11N	1E	35	20	1	\$ 155
234	429742	Sharon Lee 2-3	2014-0040498	11N	1E	35	20	1	\$ 155
235	429743	Sharon Lee 4-1	2014-0040499	10N	1E	1, 2	20	1	\$ 155
236	429744	Sharon Lee 4-2	2014-0040500	10N	1E	1, 2	20	1	\$ 155
237	429745	Sharon Lee 4-3	2014-0040501	10N	1E	1, 2	20	1	\$ 155
238	429746	Sharon Lee 4-4	2014-0040502	10N	1E	1, 2	20	1	\$ 155
239	429747	Sharon Lee 4-5	2014-0040503	10N	1E	1, 2	20	1	\$ 155
240	429748	Sharon Lee 4-6	2014-0040504	10N	1E	1, 2	20	1	\$ 155
241	430534	Lucky Eight	2015-0077601	7N	5W	3	20	1	\$ 155
242	430535	Lucky Nine	2015-0077602	7N	5W	3	20	1	\$ 155
243	430611	Vira Anne 2	2014-0008298	12.5N	1W	27	16.50	1	\$ 155

5,091.1 259 \$40,145

2015 AUG 12 P 1:27

RECEIVED
M AZ STATE OFFICE

United States Department of the Interior
Bureau of Land Management
 LANDS/RECREATION & PLANNING
 ONE N CENTRAL AVE
 PHOENIX, AZ 85004 -2203
 Phone: 602-417-9200

Receipt

No: 3365318

Transaction #: 3463377	
Date of Transaction: 08/12/2015	
CUSTOMER:	
ROADRUNNER PROSPECTORS CLUB INC PO BOX 56804 PHOENIX, AZ 85079-6804 US	

LINE #	QTY	DESCRIPTION	REMARKS	UNIT PRICE	TOTAL
1	1.00	LOCATABLE MINERALS / MINING CLAIMS- NOT NEW-UNADJUD, ONE AUTH NO. ONLY / MINING CLAIM MONEY RECEIVED CASES: AMC11413/\$40145.00	2016 MAINT (243)	- n/a -	40145.00
TOTAL:					\$40,145.00

PAYMENT INFORMATION			
1	AMOUNT:	40145.00	POSTMARKED: N/A
	TYPE:	CHECK	RECEIVED: 08/12/2015
	CHECK NO:	8458	
	NAME:	ROADRUNNER PROSPECTORS CLUB INC PO BOX 56804 PHOENIX AZ 85079-6804 US	

REMARKS

This receipt was generated by the automated BLM Collections and Billing System and is a paper representation of a portion of the official electronic record contained therein.

368415 358378 338207 329013 291104 244561 174224 191670 126534
 371350 358379 339964 329318 300332 247112 174224 191670 129334
 371802 362558 350275 329388 313473 251042 196365 130488
 374274 364340 350903 329800 314304 254410 235841 142355
 374726 364688 356380 331232 314626 258455 236096
 400356 366267 356553 333426 328689

157621 102389
 170911 11413
 174224 126534
 191670 129334
 196365 130488
 235841 142355

MAINTENANCE FEE PAYMENT

Claimant Name: ROAD RUNNER PROSPECTORS CLUB
 Address: 2744 W. OSBORN RD.
 City: PHOENIX State: AZ Zip: 85017
 Telephone: 602-274-2621
 E-mail address: _____
 Signature: Robert [unclear] agent

321061
 326311
 BLM Date Stamp 326754
 326772
 327930
 328302
 328593 328742
 PHOENIX, ARIZONA
 2014 AUG 27 A 10:53
 RECEIVED
 BLM AZ STATE OFFICE
 407030
 410363
 427324
 48976
 62606
 64830
 68526

Check here if this is a change of address.

LINE NO.	AMC NUMBER	CLAIM/SITE NAME	COUNTY RECORDER DATA (If available)	TWP	RNG	SEC
1		<i>See attached</i>				
2		<i>list</i>				
3						
4						
5						
6						
7						
8						
9						
10						

74734
 76950
 82212
 89414
 92803
 95198
 96051

List additional claims on Form MCF114.

Bureau of Land Management
 Arizona State Office
www.blm.gov/az/

No. of Claims*: 163 x \$155 = 25,265
 Check No.: 311384 Init. [unclear]
 Receipt No.: 8270
 For BLM Use Only

* \$155 per lode mining claim, mill site, or tunnel site; and \$155 for each 20 acres or portion thereof for each placer mining claim.

Form: MCF112
 Revised July 2014

This form is available from the Arizona Geological Survey and may be reproduced.

ENTERED
 SEP 25 2014
 BY: AT

Seq. #	AMC #	Claim Name	County	Township	Range	Section	Total Acres	20 Acre Segments	Fed. Maint. Fee
1	11413	Wednesday Hope #4	Yavapai	9.5N/10N	2E/2E	20/32	20	1	\$ 155
2	48976	Aquarius #1	Yavapai	10N	2E	7	20	1	\$ 155
3	48977	Aquarius #3	Yavapai	10N	2E	7, 18	20	1	\$ 155
4	62606	Aquarius #2	Yavapai	10N	2E	7	20	1	\$ 155
5	64830	Catclaw	Yavapai	9N	4W	6	20	1	\$ 155
6	68531	Thomason	Yavapai	9N	4W	7	20	1	\$ 155
7	74736	Sharon Lee #3	Yavapai	10N	1E	2	20	1	\$ 155
8	76951	Merciful Heavens #2	Yavapai	12N/11N	1W/1W	33/4	20	1	\$ 155
9	82213	Bean Bag #1	Yavapai	12N	1W	28	20	1	\$ 155
10	89420	Wolf #1	Yavapai	11.5N	1E	31	20	1	\$ 155
11	89421	Wolf #2	Yavapai	11.5N	1E	31	20	1	\$ 155
12	89422	Wolf #3	Yavapai	11.5N	1E	31	20	1	\$ 155
13	89423	Wolf #4	Yavapai	11.5N/11N	1E/1E	31/6	20	1	\$ 155
14	92803	Goodwin #1	Yavapai	12N	1W	28, 33	31.68	2	\$ 310
15	95198	Gold Palace I	Yavapai	12N	1W	19	20	1	\$ 155
16	95199	Gold Palace II	Yavapai	12N	1W	19	20	1	\$ 155
17	95200	Gold Palace III	Yavapai	12N	1W	19	20	1	\$ 155
18	95201	Gold Palace IV	Yavapai	12N	1W	19	20	1	\$ 155
19	95202	Gold Palace V	Yavapai	12N	1W	19	20	1	\$ 155
20	95203	Gold Palace VI	Yavapai	12N	1W	19	20	1	\$ 155
21	95204	Gold Palace VII	Yavapai	12N	1W	19	20	1	\$ 155
22	95205	Gold Palace VIII	Yavapai	12N	1W	30	20	1	\$ 155
23	96051	JDR #1	Yavapai	12.5N	2W	21	20	1	\$ 155
24	96052	JDR #2	Yavapai	12.5N	2W	21	20	1	\$ 155
25	96053	JDR #3	Yavapai	12.5N/13N	2W/2W	21/33	20	1	\$ 155
26	102389	Mandala 2 & 3	Yavapai	10N	2E	30	20	1	\$ 155
27	126535	Mandala 7	Yavapai	10N	2E	30	20	1	\$ 155
28	126536	Mandala 8	Yavapai	10N	2E	30	20	1	\$ 155
29	126537	Mandala 9	Yavapai	10N	2E	30	20	1	\$ 155
30	126538	Mandala 10	Yavapai	10N	2E	31	20	1	\$ 155
31	129334	Mandala 12	Yavapai	10N	2E	30	20	1	\$ 155
32	130489	Protecto 2	Yavapai	12N	1W	33	20	1	\$ 155
33	142356	Donkey Mine #4	Yavapai	12N	1W	33	20	1	\$ 155
34	157621	Mandala 14	Yavapai	10N	2E	30	20	1	\$ 155
35	170911	Wednesday Hope #1	Yavapai	10N	2E	31	20	1	\$ 155
36	174224	Big Rock #1	Yavapai	12N	1W	10, 11	20	1	\$ 155
37	174225	Big Rock #2	Yavapai	12N	1W	10	20	1	\$ 155
38	191670	Roadrunner #1	Yavapai	12.5N	1W	25	12.85	1	\$ 155
39	191671	Roadrunner #2	Yavapai	12.5N	1W	25	20	1	\$ 155
40	196365	Turkey Buzzard #1	Yavapai	11N	3E	30	13.77	1	\$ 155
41	235841	Betty #4	Yavapai	12N	1W	14	20	1	\$ 155
42	235842	Betty #5	Yavapai	12N	1W	14	20	1	\$ 155
43	236096	Gary's Place #1A	Yavapai	12N	1W	14	20	1	\$ 155
44	244561	Gold Dust #2	Yavapai	11N	3E	30	6.88	1	\$ 155
45	247112	Sando	Maricopa	7N	3W	28	20	1	\$ 155
46	251044	Faith #3	Yavapai	9N	5W	13	20	1	\$ 155
47	251047	Lords Blessing	Yavapai	9N	5W	13	20	1	\$ 155
48	254410	Jackass	Yavapai	11N	1E	34, 35	19.97	1	\$ 155
49	254411	Jenny	Yavapai	11N	1E	34	20	1	\$ 155
50	254412	Hinny	Yavapai	11N	1E	34	16.22	1	\$ 155
51	258455	Turkey Buzzard Ext.	Yavapai	11N	3E	30	10	1	\$ 155
52	258456	Turkey Buzzard #2	Yavapai	11N	3E	30	20	1	\$ 155
53	258457	Turkey Buzzard #3	Yavapai	11N	3E	30	20	1	\$ 155
54	258458	Turkey Buzzard #4	Yavapai	11N	3E	30	20	1	\$ 155
55	291104	Cas #2	Maricopa	7N	3W	29	20	1	\$ 155

PHOENIX, ARIZONA
 RECEIVED
 MAR STATE OFFICE
 2014 AUG 27 AM 10:53

Seq. #	AMC #	Claim Name	County	Township	Range	Section	Total Acres	20 Acre Segments	Fed. Maint. Fee
56	300332	Wolf #5	Yavapai	11.5N	1E	31	20	1	\$ 155
57	300333	Wolf #6	Yavapai	11N	1E	5, 6	20	1	\$ 155
58	313473	Patriot 1	Yavapai	11N	1W	4	20	1	\$ 155
59	313474	Patriot 2	Yavapai	11N	1W	3, 4	20	1	\$ 155
60	313475	Patriot 3	Yavapai	11N	1W	3	20	1	\$ 155
61	313476	Patriot 4	Yavapai	11N	1W	3	20	1	\$ 155
62	313477	Patriot 5	Yavapai	11N	1W	3	20	1	\$ 155
63	314304	Oro De Valenzuela	Yavapai	11N	1E	14	20	1	\$ 155
64	314631	RR-Humbug #3	Yavapai	8N	1E	29, 30	20	1	\$ 155
65	321061	Lefty #2	Yavapai	8N	1E	30	20	1	\$ 155
66	326311	Carrie #1	Maricopa	7N	3W	31	40	2	\$ 310
67	326312	Carrie #2	Maricopa	7N	3W	31	40	2	\$ 310
68	326313	Carrie #3	Maricopa	7N	3W	30	20	1	\$ 155
69	326314	Carrie #4	Maricopa	7N	3W	30	20	1	\$ 155
70	326315	Pennyweight #1	Maricopa	7N	3W	29	40	2	\$ 310
71	326316	Pennyweight #2	Maricopa	7N	3W	29	20	1	\$ 155
72	326319	Pat	Maricopa	7N	3W	31	20	1	\$ 155
73	326322	Double R	Maricopa	6N	4W	12	80	4	\$ 620
74	326325	Jake #3	Maricopa	7N	3W	29	20	1	\$ 155
75	326327	Pilgrim #1	Maricopa	7N	3W	31	20	1	\$ 155
76	326754	Keystone #1	Pinal	5S	15E	4	20	1	\$ 155
77	326757	Keystone #4	Pinal	5S	15E	4	20	1	\$ 155
78	326758	Keystone #5	Pinal	5S	15E	4	20	1	\$ 155
79	326760	Keystone #7	Pinal	5S	15E	4	20	1	\$ 155
80	326761	Keystone #8	Pinal	5S	15E	4	20	1	\$ 155
81	326762	Keystone #9	Pinal	5S	15E	4	20	1	\$ 155
82	326764	Keystone #11	Pinal	5S	15E	4	20	1	\$ 155
83	326765	Keystone #12	Pinal	5S	15E	4	20	1	\$ 155
84	326772	Range Bull # 1	Maricopa	7N	3W	21	20	1	\$ 155
85	327930	Red Bird # 7	Maricopa	7N	3W	17	20	1	\$ 155
86	327931	Red Bird # 8	Maricopa	7N	3W	20	20	1	\$ 155
87	328302	Red Bird # 9	Maricopa	7N	3W	17	20	1	\$ 155
88	328593	Ceedee #2	Yavapai	8N	1W	5	20	1	\$ 155
89	328594	Ceedee #3	Yavapai	8N	1W	5	20	1	\$ 155
90	328595	Ceedee #4	Yavapai	8N	1W	5	20	1	\$ 155
91	328597	Ceedee #7	Yavapai	8N	1W	4	20	1	\$ 155
92	328598	Ceedee #8	Yavapai	8N	1W	4	20	1	\$ 155
93	328605	Burro #1	Yavapai	12N	1W	33	20	1	\$ 155
94	328606	Burro #2	Yavapai	11N	1W	4	20	1	\$ 155
95	328698	Cass No. 4	Maricopa	7N	3W	29	20	1	\$ 155
96	328699	Cass No. 5	Maricopa	7N	3W	29	20	1	\$ 155
97	328700	Cass No. 6	Maricopa	7N	3W	29	20	1	\$ 155
98	328701	Cass No. 7	Maricopa	7N	3W	29	20	1	\$ 155
99	328702	Cass No. 8	Maricopa	7N	3W	29	20	1	\$ 155
100	328703	Ceedee #1	Yavapai	8N	1W	5	20	1	\$ 155
101	328704	Ceedee #5	Yavapai	8N	1W	5	20	1	\$ 155
102	328705	Genes Dream	Yavapai	9.5N	2E	20, 21	20	1	\$ 155
103	328742	Red Bird #11	Yavapai	10N	1E	1	40	2	\$ 310
104	329020	RR #1	Maricopa	6N	4W	1	20	1	\$ 155
105	329021	RR #2	Maricopa	6N	4W	1	20	1	\$ 155
106	329022	RR #3	Maricopa	6N	4W	1	20	1	\$ 155
107	329023	RR #4	Maricopa	6N	4W	1	20	1	\$ 155
108	329318	Mercer's Place	Yavapai	11N	1W	4	20	1	\$ 155
109	329388	Bad Luck	Yavapai	12N	1W	14, 23	20	1	\$ 155
110	329389	No Luck	Yavapai	12N	1W	23	20	1	\$ 155

PHOENIX, ARIZONA
 MAY 27 10:53 AM '03
 STATE OFFICE

Seq. #	AMC #	Claim Name	County	Township	Range	Section	Total Acres	20 Acre Segments	Fed. Maint. Fee
111	329390	Good Luck	Yavapai	12N	1W	23, 24	20	1	\$ 155
112	329391	Great Luck	Yavapai	12N	1W	24	20	1	\$ 155
113	329392	Clinton	Yavapai	12N/12N	1W/2W	30/25	20	1	\$ 155
114	329393	Clyde	Yavapai	12N/12N	1W/2W	30/25	20	1	\$ 155
115	329394	Bonny	Yavapai	12N	1W	30	20	1	\$ 155
116	329800	Gypsy Moth 1	Maricopa	7N	3W	21	20	1	\$ 155
117	329801	Gypsy Moth 2	Maricopa	7N	3W	21	20	1	\$ 155
118	331233	Red Basin #1	Maricopa	6N	6W	26	145	8	\$ 1,240
119	333426	La Siesta #1	Maricopa	7N	3W	30	20	1	\$ 155
120	333427	La Siesta #3	Maricopa	7N	3W	30	20	1	\$ 155
121	338207	Seven Grand	Maricopa	7N	4W	25	20	1	\$ 155
122	339964	RR #5	Maricopa	6N	4W	1	20	1	\$ 155
123	339965	RR #6	Maricopa	6N	4W	1	20	1	\$ 155
124	350275	Gold Bug	Maricopa	6N	6W	26	20	1	\$ 155
125	350276	Gold Master	Maricopa	6N	6W	26	20	1	\$ 155
126	350277	Lobo	Maricopa	6N	6W	26	20	1	\$ 155
127	350278	Mine Lab	Maricopa	6N	6W	26	20	1	\$ 155
128	350279	Webster Mine	Maricopa	6N	6W	26	20	1	\$ 155
129	350280	Whistler	Maricopa	6N	6W	26	20	1	\$ 155
130	350281	Wickenburg	Maricopa	6N	6W	26	20	1	\$ 155
131	350905	King Duck II	Yavapai	10N/9N	4W/4W	31/6	20	1	\$ 155
132	350906	Little Terry	Yavapai	9N	4W	6	20	1	\$ 155
133	350907	Devils Nest AU 9	Yavapai	9N	4W	6	20	1	\$ 155
134	350910	Devils Nest AU 12	Yavapai	9N	4W	6	20	1	\$ 155
135	356382	Ducbill #1	Yavapai	12N	1W	17	20	1	\$ 155
136	356383	Ducbill #2	Yavapai	12N	1W	17	20	1	\$ 155
137	356553	Au Sum 1	Yavapai	10N	2E	28,29,32,33	40	2	\$ 310
138	358378	Hidden Treasure	Yavapai	12N/12N	1W/2W	30,31/25,36	20	1	\$ 155
139	358379	Aquarius Ext. West #1	Yavapai	10N	2E	18	20	1	\$ 155
140	358380	Aquarius Ext. West #2	Yavapai	10N	2E	18	20	1	\$ 155
141	358381	Aquarius Ext. West #3	Yavapai	10N	2E	18	20	1	\$ 155
142	358382	Aquarius Ext. West #4	Yavapai	10N	2E	18	20	1	\$ 155
143	362558	Holly Marie	Yavapai	9.5N	2E	20, 21	2.26	1	\$ 155
144	364340	Mary Francis	Yavapai	13N	1E	29	16	1	\$ 155
145	364688	RR #7	Maricopa	6N	4W	1	20	1	\$ 155
146	364689	RR #8	Maricopa	6N	4W	1	20	1	\$ 155
147	366267	Cobi's Gold	Yavapai	11.5N	1E	19	20	1	\$ 155
148	366268	Renee's Best Chance	Yavapai	13N	3W	32	20	1	\$ 155
149	366269	Rough Road	Yavapai	11.5N	1E	30	20	1	\$ 155
150	366270	Stuck Duck	Yavapai	13N	3W	32	20	1	\$ 155
151	366271	Tegan's Bank	Yavapai	11.5N	1E	30	20	1	\$ 155
152	368415	Jacks Hideaway	Yavapai	13N	3W	29	20	1	\$ 155
153	371350	Wilgers Wish	Yavapai	13N	3W	32	20	1	\$ 155
154	371802	Happy Times	Yavapai	13N	3W	29, 32	26	1	\$ 155
155	371803	Saddle Tramps	Yavapai	13N	3W	29	20	1	\$ 155
156	374274	Lori's Place	Maricopa	7N	3W	20	20	1	\$ 155
157	374275	Charles' Dream	Maricopa	7N	3W	20	20	1	\$ 155
158	374726	Roslyn's Roost	Maricopa	7N	3W	17	20	1	\$ 155
159	406356	Cass No. 9	Maricopa	7N	3W	29	20	1	\$ 155
160	407030	Carols Corner	Maricopa	7N	3W	18	20	1	\$ 155
161	410363	Cass # 10	Maricopa	7N	3W	29	20	1	\$ 155
162	410364	Golden Sands	Maricopa	7N	3W	18	20	1	\$ 155
163	427326	Rexs' Place	Yavapai	11.5N	1E	30	20	1	\$ 155

RECEIVED
 MAR 27 10 53
 MARICOPA COUNTY OFFICE

United States Department of the Interior
Bureau of Land Management
 LANDS/RECREATION & PLANNING
 ONE N CENTRAL AVE
 PHOENIX, AZ 85004 -2203
 Phone: 602-417-9200

Receipt

No: 3113847

Transaction #: 3205581	
Date of Transaction: 08/27/2014	
CUSTOMER:	
ROADRUNNER PROSPECTORS CLUB INC PO BOX 56804 PHOENIX, AZ 85079-6804 US	

LINE #	QTY	DESCRIPTION	REMARKS	UNIT PRICE	TOTAL
1	1.00	LOCATABLE MINERALS / MINING CLAIMS- NOT NEW-UNADJUD, ONE AUTH NO. ONLY / MINING CLAIM MONEY RECEIVED CASES: AMC11413/\$27745.00	MAINT 2015/163	- n/a -	27745.00
TOTAL:					\$27,745.00

PAYMENT INFORMATION			
1	AMOUNT:	27745.00	POSTMARKED: N/A
	TYPE:	CHECK	RECEIVED: 08/27/2014
	CHECK NO:	8270	
	NAME:	ROADRUNNER PROSPECTORS CLUB INC PO BOX 56804 PHOENIX AZ 85079-6804 US	

REMARKS
FEES PAID BASED ON AMENDMENTS FILED PREVIOUSLY - PER CUST

This receipt was generated by the automated BLM Collections and Billing System and is a paper representation of a portion of the official electronic record contained therein.

amended claims
ON LIST

AXAC

129334	Mandala 12	8
254410	Jackass	27.95
254412	Hinnx -	40
326325	Jake #3	40
326316	Pennyweight #2	40
314631	RR-Hamburg #3	40
328302	Red Bird #9	
314304	Oro De Valenzuela	23.42

These claims have been amended to 20 acres and received by BLM but not updated yet on Serial Register Page.

We're paying on amended claim size.

PHOENIX, ARIZONA
 2014 AUG 27 A 10:53
 M AZ STATE OFFICE
 RECEIVED

alphagraphics

Central Avenue Center
 3525 North Central Avenue | Phoenix, Arizona 85012
 602 | 274 | 2345
 www.us006.alphagraphics.com

**DEPARTMENT OF THE INTERIOR
BUREAU OF LAND MANAGEMENT
MINING CLAIMS**

Roadrunner
AMC 350275

**MC Customer Information - With Serial No. and Claim Name
ACTIVE CLAIMS**

Run Date: 08/22/2013 11:27 AM

Admin State: AZ
Geo State: AZ

Lead
Amc #s
↓

81

CUSTOMER ID: 61532

ROADRUNNER PRSPCTRS CLUB INC
PO BOX 56804
PHOENIX, AZ 85079-6

<u>Serial No.</u>	<u>Claim Name/Number</u>	<u>Lead Serial No.</u>	<u>Disposition</u>
AMC102389	MANDALA 2 3	AMC102389	ACTIVE
AMC112605	LAURA KAY NO ONE 1	AMC112605	ACTIVE
AMC112606	JANET LYNN NO 2	AMC112605	ACTIVE
AMC11413	WEDNESDAY HOPE #4	AMC11413	ACTIVE
AMC126406	RANDY B	AMC126405	ACTIVE
AMC126535	MANDALA 7	AMC126534	ACTIVE
AMC126536	MANDALA 8	AMC126534	ACTIVE
AMC126537	MANDALA 9	AMC126534	ACTIVE
AMC126538	MANDALA 10	AMC126534	ACTIVE
AMC129334	MANDALA 12	AMC129334	ACTIVE
AMC130489	PROTECTO 2	AMC130488	ACTIVE
AMC142356	DONKEY MINE #4	AMC142355	ACTIVE
AMC157621	MANDALA 14	AMC157621	ACTIVE
AMC170911	WEDNESDAY HOPE #1	AMC170911	ACTIVE
AMC174224	BIG ROCK #1	AMC174224	ACTIVE
AMC174225	BIG ROCK #2	AMC174224	ACTIVE
AMC191670	ROADRUNNER #1	AMC191670	ACTIVE
AMC191671	ROADRUNNER #2	AMC191670	ACTIVE
AMC196365	TURKEY BUZZARD #1	AMC196365	ACTIVE
AMC235841	BETTY #4	AMC235841	ACTIVE
AMC235842	BETTY #5	AMC235841	ACTIVE
AMC236096	GARYS PLACE #1 A	AMC236096	ACTIVE
AMC244561	GOLD DUST #2	AMC244561	ACTIVE
AMC247112	SANDO	AMC247112	ACTIVE
AMC251044	FAITH #3	AMC251042	ACTIVE
AMC251047	LORDS BLESSING	AMC251042	ACTIVE
380 AMC254410	40 JACKASS	AMC254410	ACTIVE
AMC254411	JENNEY	AMC254410	ACTIVE
AMC254412	HINNY	AMC254410	ACTIVE
AMC258455	TURKEY BUZZARD EXTEN	AMC258455	ACTIVE
AMC258456	TURKEY BUZZARD #2	AMC258455	ACTIVE
AMC258457	TURKEY BUZZARD #3	AMC258455	ACTIVE
AMC258458	TURKEY BUZZARD #4	AMC258455	ACTIVE
AMC259813	D6 PLACER	AMC259812	ACTIVE
AMC259814	EASTSIDE	AMC259812	ACTIVE
AMC291104	CAS #2	AMC291104	ACTIVE
AMC292017	C 6 PLACER	AMC292017	ACTIVE
AMC292924	CD7 PLACER	AMC292924	ACTIVE
AMC300332	WOLF #5	AMC300332	ACTIVE
AMC300333	WOLF #6	AMC300332	ACTIVE
560 AMC308433	800c OCOTILLO #1	AMC308433	ACTIVE
AMC308434	OCOTILLO #2	AMC308433	ACTIVE
AMC313473	PATRIOT 1	AMC313473	ACTIVE
AMC313474	PATRIOT 2	AMC313473	ACTIVE
AMC313475	PATRIOT 3	AMC313473	ACTIVE
AMC313476	PATRIOT 4	AMC313473	ACTIVE
AMC313477	PATRIOT 5	AMC313473	ACTIVE
AMC313839	RR HUMBUG #1	AMC313836	ACTIVE

*7⁵/140. left
> Could be overpayment
on the acreage
could be off.
> Check last yr.
filing & possibly
the acreage
report*

ENTERED
AUG 22 2013
BY: [Signature]

*Received
8/14/13*

**DEPARTMENT OF THE INTERIOR
BUREAU OF LAND MANAGEMENT
MINING CLAIMS**

**MC Customer Information - With Serial No. and Claim Name
ACTIVE CLAIMS**

Run Date: 08/22/2013 11:27 AM

Page 2 of 4

<u>Serial No.</u>	<u>Claim Name/Number</u>	<u>Lead Serial No.</u>	<u>Disposition</u>
AMC313840	RR HUMBUG #2	AMC313836	ACTIVE
AMC314304	ORO DE VALENZUELA	AMC314304	ACTIVE
AMC314631	RR HUMBUG #3	AMC314626	ACTIVE
AMC316493	AQUARIOUS EXTENSION	AMC316493	ACTIVE
AMC321061	EFTY #2	AMC321061	ACTIVE
AMC326311	CARRIE #1	AMC326311	ACTIVE
AMC326312	CARRIE #2	AMC326311	ACTIVE
AMC326313	CARRIE #3	AMC326311	ACTIVE
AMC326314	CARRIE #4	AMC326311	ACTIVE
AMC326315	PENNEYEIGHT #1	AMC326311	ACTIVE
AMC326316	PENNEYEIGHT #2	AMC326311	ACTIVE
AMC326319	PAT	AMC326311	ACTIVE
AMC326322	DOUBLE R	AMC326311	ACTIVE
AMC326323	JAKE #1	AMC326311	ACTIVE
AMC326324	JAKE #2	AMC326311	ACTIVE
AMC326325	JAKE #3	AMC326311	ACTIVE
AMC326327	PILGRIM #1	AMC326311	ACTIVE
AMC326754	KEYSTONE #1	AMC326754	ACTIVE
AMC326757	KEYSTONE #4	AMC326754	ACTIVE
AMC326758	KEYSTONE #5	AMC326754	ACTIVE
AMC326760	KEYSTONE #7	AMC326754	ACTIVE
AMC326761	KEYSTONE #8	AMC326754	ACTIVE
AMC326762	KEYSTONE #9	AMC326754	ACTIVE
AMC326764	KEYSTONE #11	AMC326754	ACTIVE
AMC326765	KEYSTONE #12	AMC326754	ACTIVE
AMC326772	RANGE BULL #1	AMC326772	ACTIVE
AMC327930	RED BIRD #7	AMC327930	ACTIVE
AMC327931	RED BIRD #8	AMC327930	ACTIVE
AMC328593	CEEDEE #2	AMC328593	ACTIVE
AMC328594	CEEDEE #3	AMC328593	ACTIVE
AMC328595	CEEDEE #4	AMC328593	ACTIVE
AMC328597	CEEDEE #7	AMC328593	ACTIVE
AMC328598	CEEDEE #8	AMC328593	ACTIVE
AMC328605	BURRO #1	AMC328593	ACTIVE
AMC328606	BURRO #2	AMC328593	ACTIVE
AMC328698	CASS NO 4	AMC328689	ACTIVE
AMC328699	CASS NO 5	AMC328689	ACTIVE
AMC328700	CASS NO 6	AMC328689	ACTIVE
AMC328701	CASS NO 7	AMC328689	ACTIVE
AMC328702	CASS NO 8	AMC328689	ACTIVE
AMC328703	CEEDEE #1	AMC328689	ACTIVE
AMC328704	CEEDEE #5	AMC328689	ACTIVE
AMC328705	GENES DREAM	AMC328689	ACTIVE
AMC328742	RED BIRD #11	AMC328742	ACTIVE
AMC329020	RR #1	AMC329013	ACTIVE
AMC329021	RR #2	AMC329013	ACTIVE
AMC329022	RR #3	AMC329013	ACTIVE
AMC329023	RR #4	AMC329013	ACTIVE
AMC329318	MERCER'S PLACE	AMC329318	ACTIVE
AMC329388	BAD LUCK	AMC329388	ACTIVE
AMC329389	NO LUCK	AMC329388	ACTIVE
AMC329390	GOOD LUCK	AMC329388	ACTIVE
AMC329391	GREAT LUCK	AMC329388	ACTIVE
AMC329392	CLINTON	AMC329388	ACTIVE
AMC329393	CLYDE	AMC329388	ACTIVE
AMC329394	BONNY	AMC329388	ACTIVE

**DEPARTMENT OF THE INTERIOR
BUREAU OF LAND MANAGEMENT
MINING CLAIMS**

**MC Customer Information - With Serial No. and Claim Name
ACTIVE CLAIMS**

Run Date: 08/22/2013 11:27 AM

<u>Serial No.</u>	<u>Claim Name/Number</u>	<u>Lead Serial No.</u>	<u>Disposition</u>
AMC329800	GYPSY MOTH 1	AMC329800	ACTIVE
AMC329801	GYPSY MOTH 2	AMC329800	ACTIVE
AMC331233	RED BASIN #1	AMC331232	ACTIVE
AMC333426	LA SIESTA #1	AMC333426	ACTIVE
AMC333427	LA SIESTA #3	AMC333426	ACTIVE
AMC338207	SEVEN GRAND	AMC338207	ACTIVE
AMC339964	RR #5	AMC339964	ACTIVE
AMC339965	RR #6	AMC339964	ACTIVE
AMC350275	GOLD BUG	AMC350275	ACTIVE
AMC350276	GOLD MASTER	AMC350275	ACTIVE
AMC350277	LOBO	AMC350275	ACTIVE
AMC350278	MINE LAB	AMC350275	ACTIVE
AMC350279	WEBSTER MINE	AMC350275	ACTIVE
AMC350280	WHISTLER	AMC350275	ACTIVE
AMC350281	WICKENBURG	AMC350275	ACTIVE
AMC350905	KING DUCK II	AMC350903	ACTIVE
AMC350906	LITTLE TERRY	AMC350903	ACTIVE
AMC350907	DEVILS NEST AU 9	AMC350903	ACTIVE
AMC350910	DEVILS NEST AU 12	AMC350903	ACTIVE
AMC355930	LEAVE NO HOLES #1	AMC355930	ACTIVE
AMC355931	LEAVE NO HOLES #2	AMC355930	ACTIVE
AMC355932	LEAVE NO HOLES #3	AMC355930	ACTIVE
AMC355933	LEAVE NO HOLES #4	AMC355930	ACTIVE
AMC356382	DUCBILL #1	AMC356380	ACTIVE
AMC356383	DUCBILL #2	AMC356380	ACTIVE
AMC356553	AU SUM 1	AMC356553	ACTIVE
AMC357837	KAREN LYNN	AMC357837	ACTIVE
AMC358378	HIDDEN TREASURE	AMC358378	ACTIVE
AMC358379	AQUARIOUS EXT W #1	AMC358379	ACTIVE
AMC358380	AQUARIOUS EXT W #2	AMC358379	ACTIVE
AMC358381	AQUARIOUS EXT W #3	AMC358379	ACTIVE
AMC358382	AQUARIOUS EXT W #4	AMC358379	ACTIVE
AMC362558	HOLLY MARIE	AMC362558	ACTIVE
AMC364340	MARY FRANCIS	AMC364340	ACTIVE
AMC364688	RR #7	AMC364688	ACTIVE
AMC364689	RR #8	AMC364688	ACTIVE
AMC366267	COBI'S GOLD	AMC366267	ACTIVE
AMC366268	RENEE'S BEST CHANCE	AMC366267	ACTIVE
AMC366269	ROUGH ROAD	AMC366267	ACTIVE
AMC366270	STUCK DUCK	AMC366267	ACTIVE
AMC366271	TEGANS BANK	AMC366267	ACTIVE
AMC368415	JACKS HIDEAWAY	AMC368415	ACTIVE
AMC371350	WILGERS WISH	AMC371350	ACTIVE
AMC371802	HAPPY TIMES	AMC371802	ACTIVE
AMC371803	SADDLE TRAMPS	AMC371802	ACTIVE
AMC374274	LORI'S PLACE	AMC374274	ACTIVE
AMC374275	CHARLES' DREAM	AMC374274	ACTIVE
AMC374726	ROSLYN'S ROOST	AMC374726	ACTIVE
AMC38911	DIABLO PLACER	AMC38911	ACTIVE
AMC395761	BUMBLE BEE KING	AMC395761	ACTIVE
AMC406356	200 CASS NO. 9	AMC406356	ACTIVE
AMC407030	CAROLS CORNER	AMC407030	ACTIVE
AMC410363	CASS #10	AMC410363	ACTIVE
AMC410364	GOLDEN SANDS	AMC410363	ACTIVE
AMC417975	REXS' PLACE	AMC417975	ACTIVE
AMC48976	AQUARIOUS NO 1	AMC48976	ACTIVE

NO WARRANTY IS MADE BY BLM FOR USE OF THE DATA
FOR PURPOSES NOT INTENDED BY BLM.

DEPARTMENT OF THE INTERIOR
BUREAU OF LAND MANAGEMENT
MINING CLAIMS

MC Customer Information - With Serial No. and Claim Name
ACTIVE CLAIMS

Run Date: 08/22/2013 11:27 AM

Page 4 of 4

<u>Serial No.</u>	<u>Claim Name/Number</u>	<u>Lead Serial No.</u>	<u>Disposition</u>
AMC48977	AQUARIUS NO 3	AMC48976	ACTIVE
AMC62606	AQUARIOUS NO 2	AMC62606	ACTIVE
AMC64830	CATCLAW	AMC64830	ACTIVE
AMC68531	THOMASON	AMC68526	ACTIVE
AMC74734	SHARON LEE NO 1	AMC74734	ACTIVE
AMC74735	SHARON LEE NO 2	AMC74734	ACTIVE
AMC74736	SHARON LEE NO 3	AMC74734	ACTIVE
AMC74737	SHARON LEE NO 4	AMC74734	ACTIVE
AMC76951	MERCIFUL HEAVENS #2	AMC76950	ACTIVE
AMC82213	BEAN BAG #1	AMC82212	ACTIVE
AMC89414	BEAN BAG #2	AMC89414	ACTIVE
AMC89420	WOLF #1	AMC89414	ACTIVE
AMC89421	WOLF #2	AMC89414	ACTIVE
AMC89422	WOLF #3	AMC89414	ACTIVE
AMC89423	WOLF #4	AMC89414	ACTIVE
AMC92803	GOODWIN #1	AMC92803	ACTIVE
AMC95198	GOLD PALACE I	AMC95198	ACTIVE
AMC95199	GOLD PALACE II	AMC95198	ACTIVE
AMC95200	GOLD PALACE III	AMC95198	ACTIVE
AMC95201	GOLD PALACE IV	AMC95198	ACTIVE
AMC95202	GOLD PALACE V	AMC95198	ACTIVE
AMC95203	MORE THAN LOTS OF RO	AMC95198	ACTIVE
AMC95204	LOTS OF ROCK	AMC95198	ACTIVE
AMC95205	GOLD PALACE VIII	AMC95198	ACTIVE
AMC96051	J D R #1	AMC96051	ACTIVE
AMC96052	J D R #2	AMC96051	ACTIVE
AMC96053	J D R #3	AMC96051	ACTIVE

Number of ACTIVE cases: 187

When recorded mail to:
 Roadrunner Prospectors Club
 P. O. Box 56804
 Phoenix, AZ 85079


*Open Weal only -
 roadrunnergold.com*

MAINTENANCE FEE PAYMENT IN LIEU OF ASSESSMENT WORK FOR THE UPCOMING
 ASSESSMENT YEAR BEGINNING SEPTEMBER 1, 2013.

Seq. #	AMC #	Claim Name	County	Cnty Record Data	Township	Range	Section	Acres
1	358379	Aquarius Ext. West #1	Yavapai	3633817 4076 797	10N	2E	18	20
2	358380	Aquarius Ext. West #2	Yavapai	3633818 4076 798	10N	2E	18	20
3	358381	Aquarius Ext. West #3	Yavapai	3633819 4076 799	10N	2E	18	20
4	358382	Aquarius Ext. West #4	Yavapai	3633820 4076 800	10N	2E	18	20
5	48976	Aquarius #1	Yavapai	0801 192	10N	2E	7	20
6	62606	Aquarius #2	Yavapai	1001 437	10N	2E	7, 18	20
7	48977	Aquarius #3	Yavapai	0801 194	10N	2E	18	65.64
8	316493	Aquarius Extension	Yavapai	2402 767	10N	2E	28,29,32,33	40
9	356553	Au Sum 1	Yavapai	4511 771	10N	2E	14, 23	20
10	329388	Bad Luck	Yavapai	2780 912	12N	1W	28	20
11	82213	Bean Bag #1	Yavapai	0965 338	12N	1W	28	41.32
12	89414	Bean Bag #2	Yavapai	1249 413	12N	1W	14	20
13	235841	Betty #4	Yavapai	1713 778	12N	1W	14	20
14	235842	Betty #5	Yavapai	1713 780	12N	1W	10, 11	20
15	174224	Big Rock #1	Yavapai	1469 76	12N	1W	10	20
16	174225	Big Rock #2	Yavapai	1469 78	12N	1W	30	20
17	329394	Bonny	Yavapai	2780 924	12N	1W	5	120
18	395761	Bumble Bee King	Yavapai	4651 956	9N	2E	33	20
19	328605	Burro #1	Yavapai	2742 987	11N	1W	4	20
20	328606	Burro #2	Yavapai	2742 985	9N	4W	6	20
21	64830	Catclaw	Yavapai	0912 239	8N	1W	5	20
22	328703	Ceedee #1	Yavapai	2746 703	8N	1W	5	20
23	328593	Ceedee #2	Yavapai	2742 961	8N	1W	5	20
24	328594	Ceedee #3	Yavapai	2742 963	8N	1W	5	20
25	328595	Ceedee #4	Yavapai	2742 965	8N	1W	5	20
26	328704	Ceedee #5	Yavapai	2746 705	8N	1W	4	20
27	328597	Ceedee #7	Yavapai	2742 969	8N	1W	4	20
28	328598	Ceedee #8	Yavapai	2742 971	8N	1W	4	20
29	329392	Clinton	Yavapai	2780 920	12N/12N	1W/2W	30/25	20
30	329393	Clyde	Yavapai	2780 922	12N/12N	1W/2W	30/25	20
31	366267	Cobi's Gold	Yavapai	4281 505	11.5N	1E	19	20
32	350910	Devils Nest AU 12	Yavapai	3620 62	9N	4W	6	20
33	350907	Devils Nest AU 9	Yavapai	3620 60	9N	4W	6	20
34	142356	Donkey Mine #4	Yavapai	1422 292	12N	1W	33	20
35	356382	Ducbill #1	Yavapai	27429 1402 63	12N	1W	17	20
36	356383	Ducbill #2	Yavapai	27430 1402 65	12N	1W	17	20
37	251044	Faith #3	Yavapai	1812 836	9N	5W	13	20
38	236096	Gary's Place #1A	Yavapai	1714 193	12N	1W	14	20
39	328705	Genes Dream	Yavapai	2746 707	9.5N	2E	20, 21	20
40	244561	Gold Dust #2	Yavapai	1781 510	11N	3E	30	6.88

RECEIVED
 2013 AUG 14
 11:00
 CLERK'S OFFICE

The name and address of the owner of the Claims for which this is prepared is:
 Roadrunners Prospectors Club Inc.
 P. O. Box 56804
 Phoenix, AZ 85079



County of Maricopa
 Subscribed and sworn (or affirmed) to before me
 this 31 day of July, 2013 by
 Frederick C. Horn

Melanie G. Anderelli
 Notary Public

Signature: *Frederick C. Horn* (agent)

Date: 7/31/13

When recorded mail to:

Roadrunner Prospectors Club
 P. O. Box 56804
 Phoenix, AZ 85079

MAINTENANCE FEE PAYMENT IN LIEU OF ASSESSMENT WORK FOR THE UPCOMING
 ASSESSMENT YEAR BEGINNING SEPTEMBER 1, 2013.

Seq. #	AMC #	Claim Name	County	Cnty Record Data	Township	Range	Section	Acres
41	95198	Gold Palace I	Yavapai	1256 447	12N	1W	19	20
42	95199	Gold Palace II	Yavapai	1256 450	12N	1W	19	20
43	95200	Gold Palace III	Yavapai	1256 453	12N	1W	19	20
44	95201	Gold Palace IV	Yavapai	1256 456	12N	1W	19	20
45	95202	Gold Palace V	Yavapai	1256 459	12N	1W	19	20
46	95203	Gold Palace VI	Yavapai	1256 462	12N	1W	19	20
47	95204	Gold Palace VII	Yavapai	1256 465	12N	1W	19	20
48	95205	Gold Palace VIII	Yavapai	1256 468	12N	1W	30	20
49	329390	Good Luck	Yavapai	2780 916	12N	1W	23, 24	20
50	92803	Goodwin #1	Yavapai	1058 779	12N	1W	28, 33	31.68
51	329391	Great Luck	Yavapai	2780 918	12N	1W	24	20
52	371802	Happy Times	Yavapai	4390 621	13N	3W	29, 32	20
53	358378	Hidden Treasure	Yavapai	3633816 4076 796	12N/12N	1W/2W	30,31/25,36	20
54	254412	Hinny	Yavapai	1807 656	11N	1E	34	120
55	362558	Holly Marie	Yavapai	3769442 4190 312	9.5N	2E	20, 21	2.26
56	254410	Jackass	Yavapai	1807 660	11N	1E	34, 35	40
57	368415	Jacks Hideaway	Yavapai	4308 863	13N	3W	29	20
58	112606	Janet Lynn No. Two (2)	Yavapai	1331 560	10N	1E	12, 13	50
59	96051	JDR #1	Yavapai	1267 825	12.5N	2W	21	20
60	96052	JDR #2	Yavapai	1267 827	12.5N	2W	21	20
61	96053	JDR #3	Yavapai	1267 829	12.5N/13N	2W/2W	21/33	20
62	254411	Jenney	Yavapai	1807 658	11N	1E	34	20
63	357837	Karen Lynn	Yavapai	4039 542	9N	4W	6	20
64	350905	King Duck II	Yavapai	4247 552	10N/9N	4W/4W	31/6	20
65	112605	Laura Kay No. One (1)	Yavapai	1331 563	10N	1E	12, 13	70
66	355930	Leave No Holes #1	Yavapai	3989 69	9N	5W	12	160
67	355931	Leave No Holes #2	Yavapai	3989 70	9N	5W	12	160
68	355932	Leave No Holes #3	Yavapai	3989 71	9N	5W	13	160
69	355933	Leave No Holes #4	Yavapai	3989 72	9N	5W	13	160
70	321061	Lefty #2	Yavapai	2479 560	8N	1E	30	20
71	350906	Little Terry	Yavapai	4247 551	9N	4W	6	20
72	251047	Lords Blessing	Yavapai	1803 415	9N	5W	13	20
73	126538	Mandala 10	Yavapai	1371 343	10N	2E	30	20
74	129334	Mandala 12	Yavapai	1376 706	10N	2E	30	27.95
75	157621	Mandala 14	Yavapai	1437 981	10N	2E	30	20
76	102389	Mandala 2 & 3	Yavapai	1293 289	10N	2E	30	20
77	126535	Mandala 7	Yavapai	1437 985	10N	2E	30	20
78	126536	Mandala 8	Yavapai	1371 339	10N	2E	30	20
79	126537	Mandala 9	Yavapai	1371 341	10N	2E	30	20
80	364340	Mary Francis	Yavapai	3824744 4236 718	13N	1E	29	16

RECEIVED
 AUG 14 11:00 AM '13

The name and address of the owner of the Claims for which this is prepared is:

Roadrunners Prospectors Club Inc
 P. O. Box 56804
 Phoenix, AZ 85079

Signature: *Frederick C. Horn*
president



State of Arizona, County of Maricopa
 Subscribed and sworn (or affirmed) to before me
 this 31 day of July, 2013 by
 Frederick C. Horn

Melanie G. Anderelli
 Notary Public
 7/31/2013

When recorded mail to:
 Roadrunner Prospectors Club
 P. O. Box 56804
 Phoenix, AZ 85079

MAINTENANCE FEE PAYMENT IN LIEU OF ASSESSMENT WORK FOR THE UPCOMING
 ASSESSMENT YEAR BEGINNING SEPTEMBER 1, 2013.

Seq. #	AMC #	Claim Name	County	Cnty Record Data	Township	Range	Section	Acres
81	329318	Mercer's Place	Yavapai	2777 216, 3288 700	11N	1W	4	20
82	76951	Merciful Heavens #2	Yavapai	1329 344	12N/11N	1W/1W	33/4	20
83	329389	No Luck	Yavapai	2780 914	12N	1W	23	20
84	314304	Oro De Valenzuela	Yavapai	3436 378	11N	1E	14	23.42 ✓
85	313473	Patriot 1	Yavapai	2347 704	11N	1W	4	20
86	313474	Patriot 2	Yavapai	2347 706	11N	1W	3, 4	20
87	313475	Patriot 3	Yavapai	2347 708	11N	1W	3	20
88	313475	Patriot 3	Yavapai	2347 710	11N	1W	3	20
88	313476	Patriot 4	Yavapai	2347 710	11N	1W	3	20
89	313477	Patriot 5	Yavapai	2347 712	11N	1W	3	20
89	313477	Patriot 5	Yavapai	2347 712	11N	1W	3	20
90	130489	Protecto 2	Yavapai	1381 826	12N	1W	33	20
90	130489	Protecto 2	Yavapai	1381 826	12N	1W	33	20
91	328742	Red Bird #11	Yavapai	2754 072	10N	1E/2E	1, 19	40 ✓
91	328742	Red Bird #11	Yavapai	2754 072	10N	1E/2E	1, 19	40 ✓
92	366268	Renee's Best Chance	Yavapai	4281 507	13N	3W	32	20
92	366268	Renee's Best Chance	Yavapai	4281 507	13N	3W	32	20
93	191670	Roadrunner #1	Yavapai	1514 754	12.5N	1W	25	12.85
93	191670	Roadrunner #1	Yavapai	1514 754	12.5N	1W	25	20
94	191671	Roadrunner #2	Yavapai	1514 756	12.5N	1W	25	20
94	191671	Roadrunner #2	Yavapai	1514 756	12.5N	1W	25	20
95	366269	Rough Road	Yavapai	4281 503	11.5N	1E	30	20
95	366269	Rough Road	Yavapai	4281 503	11.5N	1E	30	20
96	313839	RR-Humbug #1	Yavapai	2352 463	8N	1E	31	120 ✓
96	313839	RR-Humbug #1	Yavapai	2352 463	8N	1E	31	60 ✓
97	313840	RR-Humbug #2	Yavapai	2352 460	8N	1E	31	60 ✓
97	313840	RR-Humbug #2	Yavapai	2352 460	8N	1E	31	40 ✓
98	314631	RR-Humbug #3	Yavapai	2360 845	8N	1E	29, 30	40 ✓
98	314631	RR-Humbug #3	Yavapai	2360 845	8N	1E	29, 30	20
99	371803	Saddle Tramps	Yavapai	4390 622	13N	3W	29	20
99	371803	Saddle Tramps	Yavapai	4390 622	13N	3W	29	80 ✓
100	74734	Sharon Lee #1	Yavapai	0912 397	11N	1E	35, 36	80 ✓
100	74734	Sharon Lee #1	Yavapai	0912 397	11N	1E	35, 36	70 ✓
101	74735	Sharon Lee #2	Yavapai	0912 398	11N	1E	35	70 ✓
101	74735	Sharon Lee #2	Yavapai	0912 398	11N	1E	35	20
102	74736	Sharon Lee #3	Yavapai	0912 399	10N	1E	2	20
102	74736	Sharon Lee #3	Yavapai	0912 399	10N	1E	2	20
103	74737	Sharon Lee #4	Yavapai	0912 400	10N	1E	1, 2	120 ✓
103	74737	Sharon Lee #4	Yavapai	0912 400	10N	1E	1, 2	20
104	366270	Stuck Duck	Yavapai	4281 506	13N	3W	32	20
104	366270	Stuck Duck	Yavapai	4281 506	13N	3W	32	20
105	366271	Tegan's Bank	Yavapai	4281 504	11.5N	1E	30	20
105	366271	Tegan's Bank	Yavapai	4281 504	11.5N	1E	30	20
106	68531	Thomason	Yavapai	0121 511	9N	4W	7	20
106	68531	Thomason	Yavapai	0121 511	9N	4W	7	20
107	196365	Turkey Buzzard #1	Yavapai	1529 712	11N	3E	30	13.77
107	196365	Turkey Buzzard #1	Yavapai	1529 712	11N	3E	30	20
108	258456	Turkey Buzzard #2	Yavapai	1838 872	11N	3E	30	20
108	258456	Turkey Buzzard #2	Yavapai	1838 872	11N	3E	30	20
109	258457	Turkey Buzzard #3	Yavapai	1838 874	11N	3E	30	20
109	258457	Turkey Buzzard #3	Yavapai	1838 874	11N	3E	30	20
110	258458	Turkey Buzzard #4	Yavapai	1838 876	11N	3E	30	20
110	258458	Turkey Buzzard #4	Yavapai	1838 876	11N	3E	30	10
111	258455	Turkey Buzzard Ext.	Yavapai	1838 870	11N	3E	30	20
111	258455	Turkey Buzzard Ext.	Yavapai	1838 870	11N	3E	30	20
112	170911	Wednesday Hope #1	Yavapai	1467 691	10N	2E	31	20
112	170911	Wednesday Hope #1	Yavapai	1467 691	10N	2E	31	20
113	11413	Wednesday Hope #4	Yavapai	1015 726, 1799 330	9.5N/10N	2E/2E	20/32	20
113	11413	Wednesday Hope #4	Yavapai	1015 726, 1799 330	9.5N/10N	2E/2E	20/32	20
114	371350	Wilgers Wish	Yavapai	4372 442	13N	3W	32	20
114	371350	Wilgers Wish	Yavapai	4372 442	13N	3W	32	20
115	89420	Wolf #1	Yavapai	0961 673, 90 203541	11.5N	1E	31	20
115	89420	Wolf #1	Yavapai	0961 673, 90 203541	11.5N	1E	31	20
116	89421	Wolf #2	Yavapai	0961 674, 2207 41	11.5N	1E	31	20
116	89421	Wolf #2	Yavapai	0961 674, 2207 41	11.5N	1E	31	20
117	89422	Wolf #3	Yavapai	0961 675, 2207 41	11.5N	1E	31	20
117	89422	Wolf #3	Yavapai	0961 675, 2207 41	11.5N	1E	31	20
118	89423	Wolf #4	Yavapai	0961 676, 2207 41	11.5N/11N	1E/1E	31/6	20
118	89423	Wolf #4	Yavapai	0961 676, 2207 41	11.5N/11N	1E/1E	31/6	20
119	300332	Wolf #5	Yavapai	2208 526	11.5N	1E	31	20
119	300332	Wolf #5	Yavapai	2208 526	11.5N	1E	31	20
120	300333	Wolf #6	Yavapai	2208 524	11N	1E	5, 6	20
120	300333	Wolf #6	Yavapai	2208 524	11N	1E	5, 6	20

The name and address of the owner of the Claims for which this is prepared is:

Roadrunners Prospectors Club Inc.
 P. O. Box 56804
 Phoenix, AZ 85079



Signature: Frederick C. Horn (as president)

Date: July 31, 2013

Subscribed and sworn (or affirmed) to before me
 day of July, 2013 by Frederick C. Horn.
 Melanie G. Anderelli

RECEIVED
 AUG 14 11:00 AM '13

When recorded mail to:
 Roadrunner Prospectors Club
 P. O. Box 56804
 Phoenix, AZ 85079

MAINTENANCE FEE PAYMENT IN LIEU OF ASSESSMENT WORK FOR THE UPCOMING
 ASSESSMENT YEAR BEGINNING SEPTEMBER 1, 2013.

Seq. #	AMC #	Claim Name	County	Cnty Record Data	Township	Range	Section	Acres
1	326754	Keystone #1	Pinal	1922 836	5S	15E	4	20
2	326764	Keystone #11	Pinal	1922 856	5S	15E	4	20
3	326765	Keystone #12	Pinal	1922 858	5S	15E	4	20
4	326757	Keystone #4	Pinal	1922 842	5S	15E	4	20
5	326758	Keystone #5	Pinal	1922 844	5S	15E	4	20
6	326760	Keystone #7	Pinal	1922 848	5S	15E	4	20
7	326761	Keystone #8	Pinal	1922 850	5S	15E	4	20
8	326762	Keystone #9	Pinal	1922 852	5S	15E	4	20

RECEIVED
 DLH AZ STATE OFFICE
 2013 AUG 14 A 11:00
 PHOENIX, ARIZONA

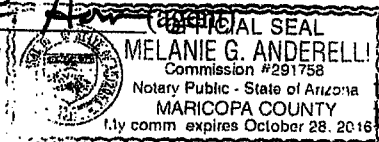
The name and address of the owner of the Claims for
 which this is prepared is:

Roadrunners Prospectors Club Inc.
 P. O. Box 56804
 Phoenix, AZ 85079

State of Arizona)
)ss.
 County of Maricopa)

Signature: Frederick C. Horn
president

Date: July 31, 2013



Subscribed and sworn (or affirmed) to before me
 this 31 day of July, 2013 by Frederick C. Horn.

Melanie G. Anderelli

When recorded mail to:
 Roadrunner Prospectors Club
 P. O. Box 56804
 Phoenix, AZ 85079

MAINTENANCE FEE PAYMENT IN LIEU OF ASSESSMENT WORK FOR THE UPCOMING
 ASSESSMENT YEAR BEGINNING SEPTEMBER 1, 2013.

Seq. #	AMC #	Claim Name	County	Cnty Record Data	Township	Range	Section	Acre
1	292017	C6 Placer	La Paz	88 6719	4N	20W	23	60 ✓
2	292924	CD7 Placer	La Paz	88 6943	4N	20W	14, 15, 23	120 ✓
3	259813	D6 Placer	La Paz	86 4195	4N	20W	26	100 ✓
4	38911	Diablo Placer	La Paz	1089 958	4N	20W	23,24,25,26	140 ✓
5	259814	Eastside Placer	La Paz	86 4196	4N	20W	23	85 ✓

RECEIVED
 MARICOPA COUNTY STATE OFFICE
 2013 AUG 14 A 11:00
 PHOENIX, ARIZONA

The name and address of the owner of the Claims for which this is prepared is:

Roadrunners Prospectors Club Inc.
 P. O. Box 56804
 Phoenix, AZ 85079



State of Arizona, County of Maricopa
 Subscribed and sworn (or affirmed) to before me
 this 31 day of July, 2013 by
 Frederick C. Horn.

Melanie G. Anderelli
 Notary Public

Signature: *Frederick C. Horn* (agent)
 Date: July 31, 2013

When recorded mail to:
 Roadrunner Prospectors Club
 P. O. Box 56804
 Phoenix, AZ 85079

MAINTENANCE FEE PAYMENT IN LIEU OF ASSESSMENT WORK FOR THE UPCOMING
 ASSESSMENT YEAR BEGINNING SEPTEMBER 1, 2013.

Seq. #	AMC #	Claim Name	County	Cnty Record Data	Township	Range	Section	Acres
1	407030	Carols Corner	Maricopa	11 0623989	7N	3W	18	20
2	326311	Carrie #1	Maricopa	93 0174157	7N	3W	31	40
3	326312	Carrie #2	Maricopa	93 0174158	7N	3W	31	40
4	326313	Carrie #3	Maricopa	93 0174160	7N	3W	30	20
5	326314	Carrie #4	Maricopa	93 0174159	7N	3W	30	20
6	291104	Cas #2	Maricopa	92 0366284	7N	3W	29	20
7	410363	Cass No. 10	Maricopa	93 0885574	7N	3W	29	20
8	328698	Cass No. 4	Maricopa	93 0885578	7N	3W	29	20
9	328699	Cass No. 5	Maricopa	93 0885577	7N	3W	29	20
10	328700	Cass No. 6	Maricopa	93 0885576	7N	3W	29	20
11	328701	Cass No. 7	Maricopa	93 0885575	7N	3W	29	20
12	328702	Cass No. 8	Maricopa	93 0885574	7N	3W	29	20
13	406356	Cass No. 9	Maricopa	93 0885574	7N	3W	29	20
14	374275	Charles' Dream	Maricopa	06 1491112	7N	3W	20	20
15	326322	Double R	Maricopa	93 0174149	6N	4W	12	80
16	350275	Gold Bug	Maricopa	98 0535738	6N	6W	26	20
17	350276	Gold Master	Maricopa	98 0535739	6N	6W	26	20
18	410364	Golden Sands	Maricopa	11 073563	7N	3W	18	20
19	329800	Gypsy Moth 1	Maricopa	94 0218517	7N	3W	21	20
20	329801	Gypsy Moth 2	Maricopa	94 0218518	7N	3W	21	20
21	326323	Jake #1	Maricopa	93 0174147	7N	3W	29	80
22	326324	Jake #2	Maricopa	93 0174146	7N	3W	29	80
23	326325	Jake #3	Maricopa	93 0174145	7N	3W	29	40
24	333426	La Siesta #1	Maricopa	95 0185054	7N	3W	30	20
25	333427	La Siesta #3	Maricopa	95 0185055	7N	3W	30	20
26	350277	Lobo	Maricopa	98 0535740	6N	6W	26	20
27	374274	Lori's Place	Maricopa	2006 1491113	7N	3W	20	20
28	350278	Mine Lab	Maricopa	98 0535741	6N	6W	26	20
29	308433	Ocotillo #1	Maricopa	90 0506459	7N	3W	27, 20	80
30	308434	Ocotillo #2	Maricopa	90 0506460	7N	3W	27, 18	80
31	326319	Pat	Maricopa	93 0174152	7N	3W	31	20
32	326315	Pennyweight #1	Maricopa	93 0174148	7N	3W	29	40
33	326316	Pennyweight #2	Maricopa	93 0174156	7N	3W	29	40
34	326327	Pilgrim #1	Maricopa	93 0174153	7N	3W	31	20
35	126406	Randy B	Maricopa	15049 221	7N	3W	30	80
36	326772	Range Bull # 1	Maricopa	93 0362063	7N	3W	21	20
37	331233	Red Basin #1	Maricopa	94 0383049	6N	6W	26	160
38	327930	Red Bird # 7	Maricopa	93 0897433	7N	3W	17	20
39	327931	Red Bird # 8	Maricopa	93 0897432	7N	3W	20	20
40	328302	Red Bird # 9	Maricopa	93 0897431	7N	3W	17	30

The name and address of the owner of the Claims for which this is prepared is:

Roadrunners Prospectors Club Inc.
 P. O. Box 56804
 Phoenix, AZ 85079

Signature: *Frederick C. Horn*
 president



Subscribed and sworn (or affirmed) to before me
 this 31 day of July, 2013 by Frederick C.
 Horn.

Date: July 31, 2013

Melanie G. Anderelli

[Handwritten signature]

145.44

RECEIVED
 JUL 30 2013
 MARICOPA COUNTY

When recorded mail to:
 Roadrunner Prospectors Club
 P. O. Box 56804
 Phoenix, AZ 85079

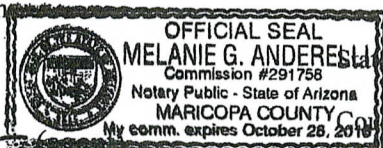
MAINTENANCE FEE PAYMENT IN LIEU OF ASSESSMENT WORK FOR THE UPCOMING
 ASSESSMENT YEAR BEGINNING SEPTEMBER 1, 2013.

Seq. #	AMC #	Claim Name	County	Cnty Record Data	Township	Range	Section	Acres
41	374726	Roslyn's Roost	Maricopa	2006 1445012	7N	3W	17	20
42	329020	RR #1	Maricopa	94 0021782	6N	4W	1	20
43	329021	RR #2	Maricopa	94 0021783	6N	4W	1	20
44	329022	RR #3	Maricopa	94 0021784	6N	4W	1	20
45	329023	RR #4	Maricopa	94 0021785	6N	4W	1	20
46	339964	RR #5	Maricopa	96 0488373	6N	4W	1	20
47	339965	RR #6	Maricopa	96 0488374	6N	4W	1	20
48	364688	RR #7	Maricopa	2005 0477984	6N	4W	1	20
49	364689	RR #8	Maricopa	2005 0477985	6N	4W	1	20
50	247112	Sando	Maricopa	85 0559653	7N	3W	28	20
51	338207	Seven Grand	Maricopa	98 0139764	7N	4W	25	20
52	350279	Webster Mine	Maricopa	98 0535742	6N	6W	26	20
53	350280	Whistler	Maricopa	98 0535743	6N	6W	26	20
54	350281	Wickenburg	Maricopa	98 0535744	6N	6W	26	20

RECEIVED
 DEPT. OF STATE OFFICE
 2013 AUG 14 A 11:00
 PHOENIX, ARIZONA

The name and address of the owner of the Claims for which this is prepared is:

Roadrunners Prospectors Club Inc
 P. O. Box 56804
 Phoenix, AZ 85079



Signature: Frederick C. Horn
Frederick C. Horn
 president

Subscribed and sworn (or affirmed) to before me
 this 31 day of July, 2013 by Frederick C.
 Horn.
Melanie G. Andersen

Date: July 31, 2013

United States Department of the Interior
 Bureau of Land Management
 LANDS/RECREATION & PLANNING
 ONE N CENTRAL AVE
 PHOENIX, AZ 85004 -2203
 Phone: 602-417-9200

Receipt

No:

2854967

Transaction #: 2940751	
Date of Transaction: 08/14/2013	
CUSTOMER:	
ROADRUNNER PROSPECTORS CLUB INC BOX 56804 PHOENIX, AZ 85079 US	

LINE #	QTY	DESCRIPTION	REMARKS	UNIT PRICE	TOTAL
1	1.00	LOCATABLE MINERALS / MINING CLAIMS-NOT NEW-UNADJUD, ONE AUTH NO. ONLY / MINING CLAIM MONEY RECEIVED CASES: AMC358379/\$43680.00	MAINT 2014/187	- n/a -	43680.00
TOTAL:					\$43,680.00

PAYMENT INFORMATION			
1	AMOUNT:	43680.00	POSTMARKED: N/A
	TYPE:	CHECK	RECEIVED: 08/14/2013
	CHECK NO:	8000	
	NAME:	ROADRUNNER PROSPECTORS CLUB INC BOX 56804 PHOENIX AZ 85079 US	

REMARKS

This receipt was generated by the automated BLM Collections and Billing System and is a paper representation of a portion of the official electronic record contained therein.

AMC11413
38911
48976
62606
64830
68526
74734
76950
82212
89414
92803
95198
96051
102389
112605
126405
126534
129334
130488
142355
157621
170911
174224
191670
196365
235841
236096
244561

AMC247112
251042
254410
258455
259812
291104
292017
292924
300332
308433
313473
313836
314304
314626
316493
321061
326311
326754
326772
327930
328302
328593
328689
328742
329013
329318
329388
329800

AMC331232
333426
338207
339964
350275
350903
355930
356380
356553
357837
358378
358379
362558
364340
364688
366267
368415
371350
371802
374274
374726
395761
395912
406356
407030
410363
417975

When recorded mail to:

Roadrunner Prospectors Club Inc.

P. O. Box 56804

Phoenix, AZ 85079

MAINTENANCE FEE PAYMENT IN LIEU OF ASSESSMENT WORK FOR THE UPCOMING ASSESSMENT YEAR BEGINNING SEPTEMBER 1, 2012.

AMC #	Claim Name	County	Cnty Record Data	Township	Range	Section	Acres
358379	Aquarius Ext. West #1	Yavapai	3633817 4076 797	10N	2E	18	20
358380	Aquarius Ext. West #2	Yavapai	3633818 4076 798	10N	2E	18	20
358381	Aquarius Ext. West #3	Yavapai	3633819 4076 799	10N	2E	18	20
358382	Aquarius Ext. West #4	Yavapai	3633820 4076 800	10N	2E	18	20
48976	Aquarius #1	Yavapai	0801 192	10N	2E	7	20
62606	Aquarius #2	Yavapai	1001 437	10N	2E	7	20
48977	Aquarius #3	Yavapai	0801 194	10N	2E	7, 18	20
316493	Aquarius Extension	Yavapai	2402 767	10N	2E	18	65.64
356553	Au Sum 1	Yavapai	4511 771	10N	2E	28,29,32,33	40
329388	Bad Luck	Yavapai	2780 912	12N	1W	14, 23	20
82213	Bean Bag #1	Yavapai	0965 338	12N	1W	28	20
89414	Bean Bag #2	Yavapai	1249 413	12N	1W	28	41.32
235841	Betty #4	Yavapai	1713 778	12N	1W	14	20
235842	Betty #5	Yavapai	1713 780	12N	1W	14	20
174224	Big Rock #1	Yavapai	1469 76	12N	1W	10, 11	20
174225	Big Rock #2	Yavapai	1469 78	12N	1W	10	20
329394	Bonny	Yavapai	2780 924	12N	1W	30	20
395761	Bumble Bee King	Yavapai	4651 956	9N	2E	5	120
328605	Burro #1	Yavapai	2742 987	12N	1W	33	20
328606	Burro #2	Yavapai	2742 985	11N	1W	4	20
64830	Catclaw	Yavapai	0912 239	9N	4W	6	20
328703	Ceedee #1	Yavapai	2746 703	8N	1W	5	20
328593	Ceedee #2	Yavapai	2742 961	8N	1W	5	20
328594	Ceedee #3	Yavapai	2742 963	8N	1W	5	20
328595	Ceedee #4	Yavapai	2742 965	8N	1W	5	20
328704	Ceedee #5	Yavapai	2746 705	8N	1W	5	20
328597	Ceedee #7	Yavapai	2742 969	8N	1W	4	20
328598	Ceedee #8	Yavapai	2742 971	8N	1W	4	20
329392	Clinton	Yavapai	2780 920	12N/12N	1W/2W	30/25	20
329393	Clyde	Yavapai	2780 922	12N/12N	1W/2W	30/25	20
366267	Cobi's Gold	Yavapai	4281 505	11.5N	1E	19	20
350910	Devils Nest AU 12	Yavapai	3620 62	9N	4W	6	20
350907	Devils Nest AU 9	Yavapai	3620 60	9N	4W	6	20
142356	Donkey Mine #4	Yavapai	1422 292	12N	1W	33	20
356382	Ducbill #1	Yavapai	27429 1402 63	12N	1W	17	20
356383	Ducbill #2	Yavapai	27430 1402 65	12N	1W	17	20
251044	Faith #3	Yavapai	1812 836	9N	5W	13	20
236096	Gary's Place #1A	Yavapai	1714 193	12N	1W	14	20
328705	Genes Dream	Yavapai	2746 707	9.5N	2E	20, 21	20
244561	Gold Dust #2	Yavapai	1781 510	11N	2E	20, 21	6.88

The name and address of the owner of the Claims for which this is prepared is:

Roadrunners Prospectors Club Inc.

P. O. Box 56804

Phoenix, AZ 85079

Signature:

[Handwritten Signature] (agent)

Date:

8/27/2012
Lead file report @ back

2012 AUG 27 A 11: 21

RECEIVED
BLM AZ STATE OFFICE

ENTERED INTO COMPUTER

9/10/2012

Roadrunner Prospector Club
P. O. Box 56804
Phoenix, AZ 85079

MAINTENANCE FEE PAYMENT IN LIEU OF ASSESSMENT WORK FOR THE UPCOMING
ASSESSMENT YEAR BEGINNING SEPTEMBER 1, 2012.

AMC #	Claim Name	County	Cnty Record Data	Township	Range	Section	Acres
95198	Gold Palace I	Yavapai	1256 447	12N	1W	19	20
95199	Gold Palace II	Yavapai	1256 450	12N	1W	19	20
95200	Gold Palace III	Yavapai	1256 453	12N	1W	19	20
95201	Gold Palace IV	Yavapai	1256 456	12N	1W	19	20
95202	Gold Palace V	Yavapai	1256 459	12N	1W	19	20
95203	Gold Palace VI	Yavapai	1256 462	12N	1W	19	20
95204	Gold Palace VII	Yavapai	1256 465	12N	1W	19	20
95205	Gold Palace VIII	Yavapai	1256 468	12N	1W	30	20
329390	Good Luck	Yavapai	2780 916	12N	1W	23, 24	20
92803	Goodwin #1	Yavapai	1058 779	12N	1W	28, 33	31.68
329391	Great Luck	Yavapai	2780 918	12N	1W	24	20
371802	Happy Times	Yavapai	4390 621	13N	3W	29, 32	20
358378	Hidden Treasure	Yavapai	3633816 4076 796	12N/12N	1W/2W	30,31/25,36	20
254412	Hinny	Yavapai	1807 656	11N	1E	34	120
362558	Holly Marie	Yavapai	3769442 4190 312	9.5N	2E	20, 21	2.26
254410	Jackass	Yavapai	1807 660	11N	1E	34, 35	40
368415	Jacks Hideaway	Yavapai	4308 863	13N	3W	29	20
112606	Janet Lynn No. Two (2)	Yavapai	1331 560	10N	1E	12, 13	50
96051	JDR #1	Yavapai	1267 825	12.5N	2W	21	20
96052	JDR #2	Yavapai	1267 827	12.5N	2W	21	20
96053	JDR #3	Yavapai	1267 829	12.5N/13N	2W/2W	21/33	20
254411	Jenney	Yavapai	1807 658	11N	1E	34	20
357837	Karen Lynn	Yavapai	4039 542	9N	4W	6	20
350905	King Duck II	Yavapai	4247 552	10N/9N	4W/4W	31/6	20
112605	Laura Kay No. One (1)	Yavapai	1331 563	10N	1E	12, 13	70
355930	Leave No Holes #1	Yavapai	3989 69	9N	5W	12	160
355931	Leave No Holes #2	Yavapai	3989 70	9N	5W	12	160
355932	Leave No Holes #3	Yavapai	3989 71	9N	5W	13	160
355933	Leave No Holes #4	Yavapai	3989 72	9N	5W	13	160
321061	Lefty #2	Yavapai	2479 560	8N	1E	30	20
350906	Little Terry	Yavapai	4247 551	9N	4W	6	20
251047	Lords Blessing	Yavapai	1803 415	9N	5W	13	20
126538	Mandala 10	Yavapai	1371 343	10N	2E	31	20
129334	Mandala 12	Yavapai	1376 706	10N	2E	30	27.95
157621	Mandala 14	Yavapai	1437 981	10N	2E	30	20
102389	Mandala 2 & 3	Yavapai	1293 289	10N	2E	30	20
126535	Mandala 7	Yavapai	1437 985	10N	2E	30	20
126536	Mandala 8	Yavapai	1371 339	10N	2E	30	20
126537	Mandala 9	Yavapai	1371 341	10N	2E	30	20
364340	Mary Francis	Yavapai	3824744 4236 718	PHOENIX, ARIZONA		29	16

The name and address of the owner of the Claims for which this is prepared is:

Roadrunners Prospectors Club Inc.
P. O. Box 56804
Phoenix, AZ 85079

Signature: *[Handwritten Signature]* (agent)

Date: 8/27/2012

2012 AUG 27 11:21
RECEIVED
BLM AZ STATE OFFICE

When recorded mail to:
 Roadrunner Prospectors Club
 P. O. Box 56804
 Phoenix, AZ 85079

MAINTENANCE FEE PAYMENT IN LIEU OF ASSESSMENT WORK FOR THE UPCOMING
 ASSESSMENT YEAR BEGINNING SEPTEMBER 1, 2012.

AMC #	Claim Name	County	Cnty Record Data	Township	Range	Section	Acres
329318	Mercer's Place	Yavapai	2777 216, 3288 700	11N	1W	4	20
76951	Merciful Heavens #2	Yavapai	1329 344	12N/11N	1W/1W	33/4	20
329389	No Luck	Yavapai	2780 914	12N	1W	23	20
314304	Oro De Valenzuela	Yavapai	3436 378	11N	1E	14	23.42
313473	Patriot 1	Yavapai	2347 704	11N	1W	4	20
313474	Patriot 2	Yavapai	2347 706	11N	1W	3, 4	20
313475	Patriot 3	Yavapai	2347 708	11N	1W	3	20
313476	Patriot 4	Yavapai	2347 710	11N	1W	3	20
313477	Patriot 5	Yavapai	2347 712	11N	1W	3	20
130489	Protecto 2	Yavapai	1381 826	12N	1W	33	20
328742	Red Bird #11	Yavapai	2754 072	10N	1E/2E	1, 19	406.40 40
366268	Renee's Best Chance	Yavapai	4281 507	13N	3W	32	20
191670	Roadrunner #1	Yavapai	1514 754	12.5N	1W	25	12.85
191671	Roadrunner #2	Yavapai	1514 756	12.5N	1W	25	20
366269	Rough Road	Yavapai	4281 503	11.5N	1E	30	20
313839	RR-Humbug #1	Yavapai	2352 463	8N	1E	31	120
313840	RR-Humbug #2	Yavapai	2352 460	8N	1E	31	60
314631	RR-Humbug #3	Yavapai	2360 845	8N	1E	29, 30	40
371803	Saddle Tramps	Yavapai	4390 622	13N	3W	29	20
74734	Sharon Lee #1	Yavapai	0912 397	11N	1E	35	80
74735	Sharon Lee #2	Yavapai	0912 398	11N	1E	35	70
74736	Sharon Lee #3	Yavapai	0912 399	10N	1E	2	20
74737	Sharon Lee #4	Yavapai	0912 400	10N	1E	1, 2	120
366270	Stuck Duck	Yavapai	4281 506	13N	3W	32	20
366271	Tegan's Bank	Yavapai	4281 504	11.5N	1E	30	20
68531	Thomason	Yavapai	0121 511	9N	4W	7	20
196365	Turkey Buzzard #1	Yavapai	1529 712	11N	3E	30	13.77
258456	Turkey Buzzard #2	Yavapai	1838 872	11N	3E	30	20
258457	Turkey Buzzard #3	Yavapai	1838 874	11N	3E	30	20
258458	Turkey Buzzard #4	Yavapai	1838 876	11N	3E	30	20
258455	Turkey Buzzard Ext.	Yavapai	1838 870	11N	3E	30	10
170911	Wednesday Hope #1	Yavapai	1467 691	10N	2E	31	20
11413	Wednesday Hope #4	Yavapai	1015 726, 1799 330	9.5N/10N	2E/2E	20/32	20
371350	Wilgers Wish	Yavapai	4372 442	13N	3W	32	20
89420	Wolf #1	Yavapai	0961 673, 90 203541	11.5N	1E	31	20
89421	Wolf #2	Yavapai	0961 674, 2207 41	11.5N	1E	31	20
89422	Wolf #3	Yavapai	0961 675, 2207 41	11.5N	1E	31	20
89423	Wolf #4	Yavapai	0961 676, 2207 41	11.5N/11N	1E/1E	31/6	20
300332	Wolf #5	Yavapai	2208 526	11.5N	1E	31	20
300333	Wolf #6	Yavapai	2208 524	11N	1E	5, 6	20

The name and address of the owner of the Claims for which this is prepared is:
 Roadrunners Prospectors Club Inc.
 P. O. Box 56804
 Phoenix, AZ 85079

Signature: *[Handwritten Signature]* (agent)

Date: 8/27/2012

2012 AUG 27 A 11: 21

RECEIVED
 BLM AZ STATE OFFICE

ENTERED INTO COMPUTER

9/10/2012 TS

When recorded mail to:
 Roadrunner Prospectors Club
 P. O. Box 56804
 Phoenix, AZ 85079

MAINTENANCE FEE PAYMENT IN LIEU OF ASSESSMENT WORK FOR THE UPCOMING
 ASSESSMENT YEAR BEGINNING SEPTEMBER 1, 2012.

326319	Pat	Maricopa	93 0174152	7N	3W	31	20
326315	Pennyweight #1	Maricopa	93 0174148	7N	3W	29	40
326316	Pennyweight #2	Maricopa	93 0174156	7N	3W	29	40
326327	Pilgrim #1	Maricopa	93 0174153	7N	3W	31	20
126406	Randy B	Maricopa	15049 221	7N	3W	30	80
326772	Range Bull # 1	Maricopa	93 0362063	7N	3W	21	20
331233	Red Basin #1	Maricopa	94 0383049	6N	6W	26	160
327930	Red Bird # 7	Maricopa	93 0897433	7N	3W	17	20
327931	Red Bird # 8	Maricopa	93 0897432	7N	3W	20	20
328302	Red Bird # 9	Maricopa	93 0897431	7N	3W	17 30	30
374726	Roslyn's Roost	Maricopa	2006 1445012	7N	3W	17	20
329020	RR #1	Maricopa	94 0021782	6N	4W	1	20
329021	RR #2	Maricopa	94 0021783	6N	4W	1	20
329022	RR #3	Maricopa	94 0021784	6N	4W	1	20
329023	RR #4	Maricopa	94 0021785	6N	4W	1	20
339964	RR #5	Maricopa	96 0488373	6N	4W	1	20
339965	RR #6	Maricopa	96 0488374	6N	4W	1	20
364688	RR #7	Maricopa	2005 0477984	6N	4W	1	20
364689	RR #8	Maricopa	2005 0477985	6N	4W	1	20
247112	Sando	Maricopa	85 0559653	7N	3W	28	20
338207	Seven Grand	Maricopa	98 0139764	7N	4W	25	20
350279	Webster Mine	Maricopa	98 0535742	6N	6W	26	20
350280	Whistler	Maricopa	98 0535743	6N	6W	26	20
350281	Wickenburg	Maricopa	98 0535744	6N	6W	26	20

The name and address of the owner of the Claims for
 which this is prepared is:

Roadrunners Prospectors Club Inc.
 P. O. Box 56804
 Phoenix, AZ 85079

Signature: *John C. ...* (agent)

Date: 8/27/2012

24

RECEIVED
 BLM AZ STATE OFFICE
 PHOENIX, ARIZONA
 2012 AUG 27 A 11: 22

When recorded mail to:
 Roadrunner Prospectors
 P. O. Box 56804
 Phoenix, AZ 85079

MAINTENANCE FEE PAYMENT IN LIEU OF ASSESSMENT WORK FOR THE UPCOMING
 ASSESSMENT YEAR BEGINNING SEPTEMBER 1, 2012.

407030	Carols Corner	Maricopa	11 0623989	7N	3W	18	20
326311	Carrie #1	Maricopa	93 0174157	7N	3W	31	40
326312	Carrie #2	Maricopa	93 0174158	7N	3W	31	40
326313	Carrie #3	Maricopa	93 0174160	7N	3W	30	20
326314	Carrie #4	Maricopa	93 0174159	7N	3W	30	20
291104	Cas #2	Maricopa	92 0366284	7N	3W	29	20
410363	Cass No. 10	Maricopa	93 0885574	7N	3W	29	20
328698	Cass No. 4	Maricopa	93 0885578	7N	3W	29	20
328699	Cass No. 5	Maricopa	93 0885577	7N	3W	29	20
328700	Cass No. 6	Maricopa	93 0885576	7N	3W	29	20
328701	Cass No. 7	Maricopa	93 0885575	7N	3W	29	20
328702	Cass No. 8	Maricopa	93 0885574	7N	3W	29	20
406356	Cass No. 9	Maricopa	93 0885574	7N	3W	29	20
374275	Charles' Dream	Maricopa	06 1491112	7N	3W	20	20
326322	Double R	Maricopa	93 0174149	6N	4W	12	80
350275	Gold Bug	Maricopa	98 0535738	6N	6W	26	20
350276	Gold Master	Maricopa	98 0535739	6N	6W	26	20
410364	Golden Sands	Maricopa	11 073563	7N	3W	18	20
329800	Gypsy Moth 1	Maricopa	94 0218517	7N	3W	21	20
329801	Gypsy Moth 2	Maricopa	94 0218518	7N	3W	21	20
326323	Jake #1	Maricopa	93 0174147	7N	3W	29	80
326324	Jake #2	Maricopa	93 0174146	7N	3W	29	80
326325	Jake #3	Maricopa	93 0174145	7N	3W	29	40
333426	La Siesta #1	Maricopa	95 0185054	7N	3W	30	20
333427	La Siesta #3	Maricopa	95 0185055	7N	3W	30	20
350277	Lobo	Maricopa	98 0535740	6N	6W	26	20
374274	Lori's Place	Maricopa	2006 1491113	7N	3W	20	20
350278	Mine Lab	Maricopa	98 0535741	6N	6W	26	20
308433	Ocotillo #1	Maricopa	90 0506459	7N	3W	17, 20	80
308434	Ocotillo #2	Maricopa	90 0506460	7N	3W	17, 18	80

The name and address of the owner of the Claims for
 which this is prepared is:

Roadrunners Prospectors Club Inc.
 P. O. Box 56804
 Phoenix, AZ 85079

Signature: *[Handwritten Signature]* (agent)

Date: *8/27/2012*

30

RECEIVED
 BLM AZ STATE OFFICE
 PHOENIX, ARIZONA
 2012 AUG 27 A 11: 22

9/10/2012 TS

ENTERED INTO COMPUTER

WHICH RECORDED HERE TO:

Roadrunners Prospectors Club
P. O. Box 56804
Phoenix, AZ 85079



MAINTENANCE FEE PAYMENT IN LIEU OF ASSESSMENT WORK FOR THE UPCOMING
ASSESSMENT YEAR BEGINNING SEPTEMBER 1, 2012.

AMC #	Claim Name	County	Cnty Record Data	Township	Range	Section	Acres
292017	C6 Placer	La Paz	88 6719	4N	20W	23	60
292924	CD7 Placer	La Paz	88 6943	4N	20W	14, 15, 23	120
259813	D6 Placer	La Paz	86 4195	4N	20W	26	100
38911	Diablo Placer	La Paz	1089 958	4N	20W	23,24,25,26	140
259814	Eastside Placer	La Paz	86 4196	4N	20W	23	85

RECEIVED
BLM AZ STATE OFFICE
2012 AUG 27 A 11:21
PHOENIX, ARIZONA

The name and address of the owner of the Claims for
which this is prepared is:

Roadrunners Prospectors Club Inc.
P. O. Box 56804
Phoenix, AZ 85079

5

Signature: *Teri Lyburn* (agent)

Date: 8/27/2012

When recorded mail to:
 Roadrunners Prospectors Club
 P. O. Box 56804
 Phoenix, AZ 85079

MAINTENANCE FEE PAYMENT IN LIEU OF ASSESSMENT WORK FOR THE UPCOMING
 ASSESSMENT YEAR BEGINNING SEPTEMBER 1, 2012.

AMC #	Claim Name	County	Cnty Record Data	Township	Range	Section	Acres
326754	Keystone #1	Pinal	1922 836	5S	15E	4	20
326764	Keystone #11	Pinal	1922 856	5S	15E	4	20
326765	Keystone #12	Pinal	1922 858	5S	15E	4	20
326757	Keystone #4	Pinal	1922 842	5S	15E	4	20
326758	Keystone #5	Pinal	1922 844	5S	15E	4	20
326760	Keystone #7	Pinal	1922 848	5S	15E	4	20
326761	Keystone #8	Pinal	1922 850	5S	15E	4	20
326762	Keystone #9	Pinal	1922 852	5S	15E	4	20

RECEIVED
 BLM AZ STATE OFFICE
 2012 AUG 27 A 11:21
 PHOENIX, ARIZONA

The name and address of the owner of the Claims for
 which this is prepared is:

Roadrunners Prospectors Club Inc.
 P. O. Box 56804
 Phoenix, AZ 85079

Signature: [Handwritten Signature] (agent)

Date: 8/27/2012

4
 9/10/2012 TS
 ENTERED INTO COMPUTER

United States Department of the Interior
 Bureau of Land Management
 LANDS/RECREATION & PLANNING
 ONE N CENTRAL AVE
 PHOENIX, AZ 85004 -2203
 Phone: 602-417-9200

Receipt

No:

2641085

Transaction #: 2721717	
Date of Transaction: 08/27/2012	
CUSTOMER:	
ROADRUNNER PROSPECTORS CLUB INC BOX 56804 PHOENIX, AZ 85079 US	

LINE #	QTY	DESCRIPTION	REMARKS	UNIT PRICE	TOTAL
1	1.00	LOCATABLE MINERALS / MINING CLAIMS-NOT NEW-UNADJUD, ONE AUTH NO. ONLY / MINING CLAIM MONEY RECEIVED CASES: AMC358379/\$43680.00	MAINT 2013/187	- n/a -	43680.00
TOTAL:					\$43,680.00

PAYMENT INFORMATION					
1	AMOUNT:	43680.00	POSTMARKED:	N/A	
	TYPE:	CHECK	RECEIVED:	08/27/2012	
	CHECK NO:	7730			
	NAME:	ROADRUNNER PROSPECTORS CLUB INC BOX 56804 PHOENIX AZ 85079 US			

REMARKS

This receipt was generated by the automated BLM Collections and Billing System and is a paper representation of a portion of the official electronic record contained therein.

**DEPARTMENT OF THE INTERIOR
BUREAU OF LAND MANAGEMENT**

MINING CLAIMS

MC Customer Information - With Serial No. and Claim Name

ACTIVE CLAIMS

Run Date: 09/07/2012 02:07 PM

Page 1 of 4

Admin State: AZ

Geo State: AZ

ROADRUNNER PRSPCTRS CLUB INC
PO BOX 56804
PHOENIX, AZ 85079-68

CUSTOMER ID: 61532

<u>Serial No.</u>	<u>Claim Name/Number</u>	<u>Lead Serial No.</u>	<u>Disposition</u>
AMC102389	MANDALA 2 3	AMC102389	ACTIVE
AMC112605	LAURA KAY NO ONE 1	AMC112605	ACTIVE
AMC112606	JANET LYNN NO 2	AMC112605	ACTIVE
AMC11413	WEDNESDAY HOPE #4	AMC11413	ACTIVE
AMC126406	RANDY B	AMC126405	ACTIVE
AMC126535	MANDALA 7	AMC126534	ACTIVE
AMC126536	MANDALA 8	AMC126534	ACTIVE
AMC126537	MANDALA 9	AMC126534	ACTIVE
AMC126538	MANDALA 10	AMC126534	ACTIVE
AMC129334	MANDALA 12	AMC129334	ACTIVE
AMC130489	PROTECTO 2	AMC130488	ACTIVE
AMC142356	DONKEY MINE #4	AMC142355	ACTIVE
AMC157621	MANDALA 14	AMC157621	ACTIVE
AMC170911	WEDNESDAY HOPE #1	AMC170911	ACTIVE
AMC174224	BIG ROCK #1	AMC174224	ACTIVE
AMC174225	BIG ROCK #2	AMC174224	ACTIVE
AMC191670	ROADRUNNER #1	AMC191670	ACTIVE
AMC191671	ROADRUNNER #2	AMC191670	ACTIVE
AMC196365	TURKEY BUZZARD #1	AMC196365	ACTIVE
AMC235841	BETTY #4	AMC235841	ACTIVE
AMC235842	BETTY #5	AMC235841	ACTIVE
AMC236096	GARYS PLACE #1 A	AMC236096	ACTIVE
AMC244561	GOLD DUST #2	AMC244561	ACTIVE
AMC247112	SANDO	AMC247112	ACTIVE
AMC251044	FAITH #3	AMC251042	ACTIVE
AMC251047	LORDS BLESSING	AMC251042	ACTIVE
AMC254410	JACKASS	AMC254410	ACTIVE
AMC254411	JENNEY	AMC254410	ACTIVE
AMC254412	HINNY	AMC254410	ACTIVE
AMC258455	TURKEY BUZZARD EXTEN	AMC258455	ACTIVE
AMC258456	TURKEY BUZZARD #2	AMC258455	ACTIVE
AMC258457	TURKEY BUZZARD #3	AMC258455	ACTIVE
AMC258458	TURKEY BUZZARD #4	AMC258455	ACTIVE
AMC259813	D6 PLACER	AMC259812	ACTIVE
AMC259814	EASTSIDE	AMC259812	ACTIVE
AMC291104	CAS #2	AMC291104	ACTIVE
AMC292017	C 6 PLACER	AMC292017	ACTIVE
AMC292924	CD7 PLACER	AMC292924	ACTIVE
AMC300332	WOLF #5	AMC300332	ACTIVE
AMC300333	WOLF #6	AMC300332	ACTIVE
AMC308433	OCOTILLO #1	AMC308433	ACTIVE
AMC308434	OCOTILLO #2	AMC308433	ACTIVE
AMC313473	PATRIOT 1	AMC313473	ACTIVE
AMC313474	PATRIOT 2	AMC313473	ACTIVE
AMC313475	PATRIOT 3	AMC313473	ACTIVE
AMC313476	PATRIOT 4	AMC313473	ACTIVE
AMC313477	PATRIOT 5	AMC313473	ACTIVE
AMC313839	RR HUMBUG #1	AMC313836	ACTIVE
AMC313840	RR HUMBUG #2	AMC313836	ACTIVE
AMC314304	ORO DE VALENZUELA	AMC314304	ACTIVE
AMC314631	RR HUMBUG #3	AMC314626	ACTIVE

**DEPARTMENT OF THE INTERIOR
BUREAU OF LAND MANAGEMENT
MINING CLAIMS**

MC Customer Information - With Serial No. and Claim Name

ACTIVE CLAIMS

Run Date: 09/07/2012 02:07 PM

Page 2 of 4

<u>Serial No.</u>	<u>Claim Name/Number</u>	<u>Lead Serial No.</u>	<u>Disposition</u>
AMC316493	AQUARIOUS EXTENSION	AMC316493	ACTIVE
AMC321061	EFTY #2	AMC321061	ACTIVE
AMC326311	CARRIE #1	AMC326311	ACTIVE
AMC326312	CARRIE #2	AMC326311	ACTIVE
AMC326313	CARRIE #3	AMC326311	ACTIVE
AMC326314	CARRIE #4	AMC326311	ACTIVE
AMC326315	PENNEYEIGHT #1	AMC326311	ACTIVE
AMC326316	PENNEYWEIGHT #2	AMC326311	ACTIVE
AMC326319	PAT	AMC326311	ACTIVE
AMC326322	DOUBLE R	AMC326311	ACTIVE
AMC326323	JAKE #1	AMC326311	ACTIVE
AMC326324	JAKE #2	AMC326311	ACTIVE
AMC326325	JAKE #3	AMC326311	ACTIVE
AMC326326	OCOTILLO #3	AMC326311	ACTIVE
AMC326327	PILGRIM #1	AMC326311	ACTIVE
AMC326754	KEYSTONE #1	AMC326754	ACTIVE
AMC326757	KEYSTONE #4	AMC326754	ACTIVE
AMC326758	KEYSTONE #5	AMC326754	ACTIVE
AMC326760	KEYSTONE #7	AMC326754	ACTIVE
AMC326761	KEYSTONE #8	AMC326754	ACTIVE
AMC326762	KEYSTONE #9	AMC326754	ACTIVE
AMC326764	KEYSTONE #11	AMC326754	ACTIVE
AMC326765	KEYSTONE #12	AMC326754	ACTIVE
AMC326772	RANGE BULL #1	AMC326772	ACTIVE
AMC327930	RED BIRD #7	AMC327930	ACTIVE
AMC327931	RED BIRD #8	AMC327930	ACTIVE
AMC328303	RED BIRD #10	AMC328302	ACTIVE
AMC328593	CEEDEE #2	AMC328593	ACTIVE
AMC328594	CEEDEE #3	AMC328593	ACTIVE
AMC328595	CEEDEE #4	AMC328593	ACTIVE
AMC328597	CEEDEE #7	AMC328593	ACTIVE
AMC328598	CEEDEE #8	AMC328593	ACTIVE
AMC328605	BURRO #1	AMC328593	ACTIVE
AMC328606	BURRO #2	AMC328593	ACTIVE
AMC328698	CASS NO 4	AMC328689	ACTIVE
AMC328699	CASS NO 5	AMC328689	ACTIVE
AMC328700	CASS NO 6	AMC328689	ACTIVE
AMC328701	CASS NO 7	AMC328689	ACTIVE
AMC328702	CASS NO 8	AMC328689	ACTIVE
AMC328703	CEEDEE #1	AMC328689	ACTIVE
AMC328704	CEEDEE #5	AMC328689	ACTIVE
AMC328705	GENES DREAM	AMC328689	ACTIVE
AMC328742	RED BIRD #11	AMC328742	ACTIVE
AMC329020	RR #1	AMC329013	ACTIVE
AMC329021	RR #2	AMC329013	ACTIVE
AMC329022	RR #3	AMC329013	ACTIVE
AMC329023	RR #4	AMC329013	ACTIVE
AMC329318	MERCER'S PLACE	AMC329318	ACTIVE
AMC329388	BAD LUCK	AMC329388	ACTIVE
AMC329389	NO LUCK	AMC329388	ACTIVE
AMC329390	GOOD LUCK	AMC329388	ACTIVE
AMC329391	GREAT LUCK	AMC329388	ACTIVE
AMC329392	CLINTON	AMC329388	ACTIVE
AMC329393	CLYDE	AMC329388	ACTIVE
AMC329394	BONNY	AMC329388	ACTIVE
AMC329800	GYPSY MOTH 1	AMC329800	ACTIVE
AMC329801	GYPSY MOTH 2	AMC329800	ACTIVE
AMC331233	RED BASIN #1	AMC331232	ACTIVE
AMC333426	LA SIESTA #1	AMC333426	ACTIVE

**DEPARTMENT OF THE INTERIOR
BUREAU OF LAND MANAGEMENT
MINING CLAIMS**

**MC Customer Information - With Serial No. and Claim Name
ACTIVE CLAIMS**

Run Date: 09/07/2012 02:07 PM

Page 3 of 4

<u>Serial No.</u>	<u>Claim Name/Number</u>	<u>Lead Serial No.</u>	<u>Disposition</u>
AMC333427	LA SIESTA #3	AMC333426	ACTIVE
AMC338207	SEVEN GRAND	AMC338207	ACTIVE
AMC339964	RR #5	AMC339964	ACTIVE
AMC339965	RR #6	AMC339964	ACTIVE
AMC350275	GOLD BUG	AMC350275	ACTIVE
AMC350276	GOLD MASTER	AMC350275	ACTIVE
AMC350277	LOBO	AMC350275	ACTIVE
AMC350278	MINE LAB	AMC350275	ACTIVE
AMC350279	WEBSTER MINE	AMC350275	ACTIVE
AMC350280	WHISTLER	AMC350275	ACTIVE
AMC350281	WICKENBURG	AMC350275	ACTIVE
AMC350905	KING DUCK II	AMC350903	ACTIVE
AMC350906	LITTLE TERRY	AMC350903	ACTIVE
AMC350907	DEVILS NEST AU 9	AMC350903	ACTIVE
AMC350910	DEVILS NEST AU 12	AMC350903	ACTIVE
AMC355930	LEAVE NO HOLES #1	AMC355930	ACTIVE
AMC355931	LEAVE NO HOLES #2	AMC355930	ACTIVE
AMC355932	LEAVE NO HOLES #3	AMC355930	ACTIVE
AMC355933	LEAVE NO HOLES #4	AMC355930	ACTIVE
AMC356382	DUCBILL #1	AMC356380	ACTIVE
AMC356383	DUCBILL #2	AMC356380	ACTIVE
AMC356553	AU SUM 1	AMC356553	ACTIVE
AMC357837	KAREN LYNN	AMC357837	ACTIVE
AMC358378	HIDDEN TREASURE	AMC358378	ACTIVE
AMC358379	AQUARIOUS EXT W #1	AMC358379	ACTIVE
AMC358380	AQUARIOUS EXT W #2	AMC358379	ACTIVE
AMC358381	AQUARIOUS EXT W #3	AMC358379	ACTIVE
AMC358382	AQUARIOUS EXT W #4	AMC358379	ACTIVE
AMC362558	HOLLY MARIE	AMC362558	ACTIVE
AMC364340	MARY FRANCIS	AMC364340	ACTIVE
AMC364688	RR #7	AMC364688	ACTIVE
AMC364689	RR #8	AMC364688	ACTIVE
AMC366267	COBI'S GOLD	AMC366267	ACTIVE
AMC366268	RENEE'S BEST CHANCE	AMC366267	ACTIVE
AMC366269	ROUGH ROAD	AMC366267	ACTIVE
AMC366270	STUCK DUCK	AMC366267	ACTIVE
AMC366271	TEGANS BANK	AMC366267	ACTIVE
AMC368415	JACKS HIDEAWAY	AMC368415	ACTIVE
AMC371350	WILGERS WISH	AMC371350	ACTIVE
AMC371802	HAPPY TIMES	AMC371802	ACTIVE
AMC371803	SADDLE TRAMPS	AMC371802	ACTIVE
AMC374274	LORI'S PLACE	AMC374274	ACTIVE
AMC374275	CHARLES' DREAM	AMC374274	ACTIVE
AMC374726	ROSLYN'S ROOST	AMC374726	ACTIVE
AMC38911	DIABLO PLACER	AMC38911	ACTIVE
AMC395761	BUMBLE BEE KING	AMC395761	ACTIVE
AMC395912	REEVES RENDEZVOUS	AMC395912	ACTIVE
AMC395914	BILL SEES TREASURE	AMC395912	ACTIVE
AMC406356	CASS NO. 9	AMC406356	ACTIVE
AMC407030	CAROLS CORNER	AMC407030	ACTIVE
AMC410363	CASS #10	AMC410363	ACTIVE
AMC410364	GOLDEN SANDS	AMC410363	ACTIVE
AMC48976	AQUARIOUS NO 1	AMC48976	ACTIVE
AMC48977	AQUARIOUS NO 3	AMC48976	ACTIVE
AMC62606	AQUARIOUS NO 2	AMC62606	ACTIVE
AMC64830	CATCLAW	AMC64830	ACTIVE
AMC68531	THOMASON	AMC68526	ACTIVE
AMC74734	SHARON LEE NO 1	AMC74734	ACTIVE
AMC74735	SHARON LEE NO 2	AMC74734	ACTIVE

DEPARTMENT OF THE INTERIOR
BUREAU OF LAND MANAGEMENT
MINING CLAIMS

MC Customer Information - With Serial No. and Claim Name
ACTIVE CLAIMS

Run Date: 09/07/2012 02:07 PM

Page 4 of 4

<u>Serial No.</u>	<u>Claim Name/Number</u>	<u>Lead Serial No.</u>	<u>Disposition</u>
AMC74736	SHARON LEE NO 3	AMC74734	ACTIVE
AMC74737	SHARON LEE NO 4	AMC74734	ACTIVE
AMC76951	MERCIFUL HEAVENS #2	AMC76950	ACTIVE
AMC82213	BEAN BAG #1	AMC82212	ACTIVE
AMC89414	BEAN BAG #2	AMC89414	ACTIVE
AMC89420	WOLF #1	AMC89414	ACTIVE
AMC89421	WOLF #2	AMC89414	ACTIVE
AMC89422	WOLF #3	AMC89414	ACTIVE
AMC89423	WOLF #4	AMC89414	ACTIVE
AMC92803	GOODWIN #1	AMC92803	ACTIVE
AMC95198	GOLD PALACE I	AMC95198	ACTIVE
AMC95199	GOLD PALACE II	AMC95198	ACTIVE
AMC95200	GOLD PALACE III	AMC95198	ACTIVE
AMC95201	GOLD PALACE IV	AMC95198	ACTIVE
AMC95202	GOLD PALACE V	AMC95198	ACTIVE
AMC95203	MORE THAN LOTS OF RO	AMC95198	ACTIVE
AMC95204	LOTS OF ROCK	AMC95198	ACTIVE
AMC95205	GOLD PALACE VIII	AMC95198	ACTIVE
AMC96051	J D R #1	AMC96051	ACTIVE
AMC96052	J D R #2	AMC96051	ACTIVE
AMC96053	J D R #3	AMC96051	ACTIVE

Number of ACTIVE cases: 190

AMC 11413
AMC 38911
AMC 48976
AMC 62606
AMC 68526
AMC 74734
AMC 76950
AMC 82212
AMC 89414
AMC 92803
AMC 95198
AMC 96051
AMC 102389
AMC 112605
AMC 126045
AMC 126534
AMC 129334
AMC 130488
AMC 142355
AMC 157621
AMC 170911
AMC 174554
AMC 191670
AMC 196365
AMC 235841
AMC 236096
AMC 244561
AMC 247112
AMC 250275
AMC 251042
AMC 254410
AMC 258455
AMC 259812
AMC 291104
AMC 292017
AMC 292924
AMC 300332
AMC 308433
AMC 313473
AMC 313836

350275

AMC 314304
AMC 314626
AMC 316493
AMC 321061
AMC 326311
AMC 326323
AMC 326754
AMC 326772
AMC 327930
AMC 328302
AMC 328593
AMC 328689
AMC 329013
AMC 329318
AMC 329388
AMC 329800
AMC 331232
AMC 338207
AMC 339964
AMC 350903
AMC 350903
AMC 355930
AMC 356380
AMC 356553
AMC 357837
AMC 358378
AMC 358379
AMC 362558
AMC 364340
AMC 364688
AMC 364830
AMC 366267
AMC 368415
AMC 371350
AMC 371802
AMC 374274
AMC 374726
AMC 395761
AMC 395912
AMC 406356
AMC 407030

Recorded mail ■
 Roadrunner Prospectors Club
 Box 56804
 Phoenix, AZ 85079

MAINTENANCE FEE PAYMENT IN LIEU OF ASSESSMENT WORK FOR THE UPCOMING
 ASSESSMENT YEAR BEGINNING SEPTEMBER 1, 2011

Seq. #	AMC #	Claim Name	County	Cnty Record Data	Township	Range	Section
1	326754	Keystone #1	Pinal	5S	15E	4	1
2	326764	Keystone #11	Pinal	5S	15E	4	2
3	326765	Keystone #12	Pinal	5S	15E	4	3
4	326757	Keystone #4	Pinal	5S	15E	4	4
5	326758	Keystone #5	Pinal	5S	15E	4	5
6	326760	Keystone #7	Pinal	5S	15E	4	6
7	326761	Keystone #8	Pinal	5S	15E	4	7
8	326762	Keystone #9	Pinal	5S	15E	4	8

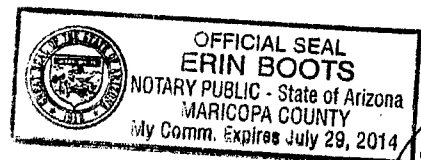
RECEIVED
 CLM AZ STATE OFFICE
 2011 JUL 29 A 10:15
 PHOENIX, ARIZONA

The name and address of the owner of the Claims for
 which this is prepared is:

Roadrunners Prospectors Club Inc.
 P. O. Box 56804
 Phoenix, AZ 85079

Signature: *Erin Boots* (agent)

Date: 7/29/2011



STATE OF ARIZONA }
 COUNTY OF MARICOPA }SS

This instrument was acknowledged before me this 29th day of July, 2011, by Erin Boots
 In witness whereof I herewith set my hand and official seal

Page 1 of 1

AUG 1 2011

When recorded mail to:
 Roadrunner Prospe~~ctors~~ Club
 P. O. Box 56804
 Phoenix, AZ 85079

MAINTENANCE FEE PAYMENT IN LIEU OF ASSESSMENT WORK FOR THE UPCOMING
 ASSESSMENT YEAR BEGINNING SEPTEMBER 1, 2011.

Seq. #	AMC #	Claim Name	County	Cnty Record Data	Township	Range	Section
✓ 1	292017	C6 Placer	La Paz	4N	20W	23	1
✓ 2	292924	CD7 Placer	La Paz	4N	20W	14, 15, 23	2
✓ 3	259813	D6 Placer	La Paz	4N	20W	26	3
✓ 4	38911	Diablo Placer	La Paz	4N	20W	23,24,25,26	4
✓ 5	259814	Eastside Placer	La Paz	4N	20W	23	5

RECEIVED
 MARICOPA STATE OFFICE
 2011 JUL 29 A 10:15
 PHOENIX, ARIZONA

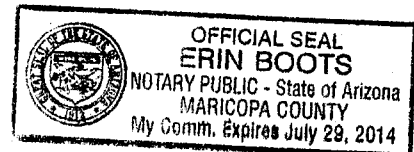
The name and address of the owner of the Claims for
 which this is prepared is:

Roadrunners Prospectors Club Inc.
 P. O. Box 56804
 Phoenix, AZ 85079

Signature: [Handwritten Signature] (agent)

Date: 7/29/2011

Page 1 of 1



STATE OF ARIZONA }
 COUNTY OF MARICOPA } SS

This instrument was acknowledged before me this 29th day of July, 2011, by Jack Emprecht
 In witness whereof I herewith set my hand and official seal

[Handwritten Signature]
 NOTARY PUBLIC
 Expires: 7/29/14

5
 [Handwritten mark]

When recorded mail to:
 Roadrunner Prospectors Club
 P. O. Box 56804
 Phoenix, AZ 85079

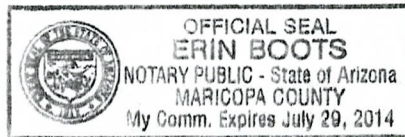
MAINTENANCE FEE PAYMENT IN LIEU OF ASSESSMENT WORK FOR THE UPCOMING
 ASSESSMENT YEAR BEGINNING SEPTEMBER 1, 2011

Seq. #	AMC #	Claim Name	County	Cnty Record Data	Township	Range	Section
1	395914	Bill Sees Treasure	Maricopa	7N	4W	5	1
2	407030	Carols Corner	Maricopa	7N	3W	18	2
3	326311	Carrie #1	Maricopa	7N	3W	31	3
4	326312	Carrie #2	Maricopa	7N	3W	31	4
5	326313	Carrie #3	Maricopa	7N	3W	30	5
6	326314	Carrie #4	Maricopa	7N	3W	30	6
7	291104	Cas #2	Maricopa	7N	3W	29	7
8	328698	Cass No. 4	Maricopa	7N	3W	29	8
9	328699	Cass No. 5	Maricopa	7N	3W	29	9
10	328700	Cass No. 6	Maricopa	7N	3W	29	10
11	328701	Cass No. 7	Maricopa	7N	3W	29	11
12	328702	Cass No. 8	Maricopa	7N	3W	29	12
13	406356	Cass No. 9	Maricopa	7N	3W	29	13
14	374275	Charles' Dream	Maricopa	7N	3W	20	14
15	326322	Double R	Maricopa	6N	4W	12	15
16	350275	Gold Bug	Maricopa	6N	6W	26	16
17	350276	Gold Master	Maricopa	6N	6W	26	17
18	329800	Gypsy Moth 1	Maricopa	7N	3W	21	18
19	329801	Gypsy Moth 2	Maricopa	7N	3W	21	19
20	326323	Jake #1	Maricopa	7N	3W	29	20
21	326324	Jake #2	Maricopa	7N	3W	29	21
22	326325	Jake #3	Maricopa	7N	3W	29	22
23	333426	La Siesta #1	Maricopa	7N	3W	30	23
24	333427	La Siesta #3	Maricopa	7N	3W	30	24
25	350277	Lobo	Maricopa	6N	6W	26	25
26	374274	Lori's Place	Maricopa	7N	3W	20	26
27	350278	Mine Lab	Maricopa	6N	6W	26	27
28	308433	Ocotillo #1	Maricopa	7N	3W	17, 20	28
29	308434	Ocotillo #2	Maricopa	7N	3W	17, 18	29
30	326326	Ocotillo #3	Maricopa	7N	3W	17, 18, 20	30

The name and address of the owner of the Claims for
 which this is prepared is:

Roadrunners Prospectors Club Inc.
 P. O. Box 56804
 Phoenix, AZ 85079

PHOENIX, ARIZONA



STATE OF ARIZONA }
 COUNTY OF MARICOPA }SS

Signature: [Handwritten Signature] (agent)

Date: 7/29/2011

This instrument was acknowledged before me this 24 day of July, 2011, by Jane E. [Handwritten]
 In witness whereof, herewith set my hand and official seal.

[Handwritten Signature] NOTARY PUBLIC
 Expires 7/29/14

page 1 of 2

56

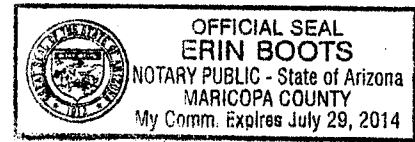
When recorded mail to:
 Roadrunner Prospector Club
 P. O. Box 56804
 Phoenix, AZ 85079

MAINTENANCE FEE PAYMENT IN LIEU OF ASSESSMENT WORK FOR THE UPCOMING
 ASSESSMENT YEAR BEGINNING SEPTEMBER 1, 2011.

Seq. #	AMC #	Claim Name	County	Cnty Record Data	Township	Range	Section
31	326319	Pat	Maricopa	7N	3W	31	31
32	326315	Pennyweight #1	Maricopa	7N	3W	29	32
33	326316	Pennyweight #2	Maricopa	7N	3W	29	33
34	326327	Pilgrim #1	Maricopa	7N	3W	31	34
35	126406	Randy B	Maricopa	7N	3W	30	35
36	326772	Range Bull # 1	Maricopa	7N	3W	21	36
37	331233	Red Basin #1	Maricopa	6N	6W	26	37
38	327930	Red Bird # 7	Maricopa	7N	3W	17	38
39	327931	Red Bird # 8	Maricopa	7N	3W	20	39
40	328302	Red Bird # 9	Maricopa	7N	3W	17	40
41	328303	Red Bird #10	Maricopa	7N	3W	17	41
42	395912	Reeves Rendezvous	Maricopa	7N	4W	5	42
43	374726	Roslyn's Roost	Maricopa	7N	3W	17	43
44	329020	RR #1	Maricopa	6N	4W	1	44
45	329021	RR #2	Maricopa	6N	4W	1	45
46	329022	RR #3	Maricopa	6N	4W	1	46
47	329023	RR #4	Maricopa	6N	4W	1	47
48	339964	RR #5	Maricopa	6N	4W	1	48
49	339965	RR #6	Maricopa	6N	4W	1	49
50	364688	RR #7	Maricopa	6N	4W	1	50
51	364689	RR #8	Maricopa	6N	4W	1	51
52	247112	Sando	Maricopa	7N	3W	28	52
53	338207	Seven Grand	Maricopa	7N	4W	25	53
54	350279	Webster Mine	Maricopa	6N	6W	26	54
55	350280	Whistler	Maricopa	6N	6W	26	55
56	350281	Wickenburg	Maricopa	6N	6W	26	56

The name and address of the owner of the Claims for which this is prepared is:

Roadrunners Prospectors Club Inc. 15101 N 29th Ave
 P. O. Box 56804
 Phoenix, AZ 85079



STATE OF ARIZONA }
 COUNTY OF MARICOPA } ss

Signature: [Handwritten Signature] (agent)

This instrument was acknowledged before me this 21 day of July, 2011, by Jack Enright in witness whereof I herewith set my hand and official seal.

Date: 7/29/2011

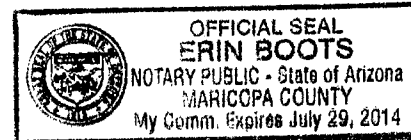
page 2 of 2 NOTARY PUBLIC Expires 07/29-11

When recorded mail to:
 Roadrunner Prospectors Club
 P. O. Box 56804
 Phoenix, AZ 85079

MAINTENANCE FEE PAYMENT IN LIEU OF ASSESSMENT WORK FOR THE UPCOMING
 ASSESSMENT YEAR BEGINNING SEPTEMBER 1, 2011.

Seq. #	AMC #	Claim Name	County	Cnty Record Data	Township	Range	Section
1	68531	Thomason	Yavapai	0121 511	9N	4W	7
2	251044	Faith #3	Yavapai	1812 836	9N	5W	13
3	251047	Lords Blessing	Yavapai	1803 415	9N	5W	13
4	358379	Aquarious Ext. West #1	Yavapai	3633817 4076 797	10N	2E	18
5	358380	Aquarious Ext. West #2	Yavapai	3633818 4076 798	10N	2E	18
6	358381	Aquarious Ext. West #3	Yavapai	3633819 4076 799	10N	2E	18
7	358382	Aquarious Ext. West #4	Yavapai	3633820 4076 800	10N	2E	18
8	48976	Aquarius #1	Yavapai	0801 192	10N	2E	7
9	62606	Aquarius #2	Yavapai	1001 437	10N	2E	7
10	48977	Aquarius #3	Yavapai	0801 194	10N	2E	7, 18
11	316493	Aquarius Extension	Yavapai	2402 767	10N	2E	18
12	356553	Au Sum 1	Yavapai	4511 771	10N	2E	28,29,32,33
13	329388	Bad Luck	Yavapai	2780 912	12N	1W	14, 23
14	82213	Bean Bag #1	Yavapai	0965 338	12N	1W	28
15	89414	Bean Bag #2	Yavapai	1249 413	12N	1W	28
16	235841	Betty #4	Yavapai	1713 778	12N	1W	14
17	235842	Betty #5	Yavapai	1713 780	12N	1W	14
18	174224	Big Rock #1	Yavapai	1469 76	12N	1W	10, 11
19	174225	Big Rock #2	Yavapai	1469 78	12N	1W	10
20	329394	Bonny	Yavapai	2780 924	12N	1W	30
21	395761	Bumble Bee King	Yavapai	4651 956	9N	2E	5
22	328605	Burro #1	Yavapai	2742 987	12N	1W	33
23	328606	Burro #2	Yavapai	2742 985	11N	1W	4
24	64830	Catclaw	Yavapai	0912 239	9N	4W	6
25	328703	Ceedee #1	Yavapai	2746 703	8N	1W	5
26	328593	Ceedee #2	Yavapai	2742 961	8N	1W	5
27	328594	Ceedee #3	Yavapai	2742 963	8N	1W	5
28	328595	Ceedee #4	Yavapai	2742 965	8N	1W	5
29	328704	Ceedee #5	Yavapai	2746 705	8N	1W	5
30	328597	Ceedee #7	Yavapai	2742 969	8N	1W	4
31	328598	Ceedee #8	Yavapai	2742 971	8N	1W	4
32	329392	Clinton	Yavapai	2780 920	12N/12N	1W/2W	30/25
33	329393	Clyde	Yavapai	2780 922	12N/12N	1W/2W	30/25
34	366267	Cobi's Gold	Yavapai	4281 505	11.5N	1E	19
35	350910	Devils Nest AU 12	Yavapai	3620 62	9N	4W	6
36	350907	Devils Nest AU 9	Yavapai	3620 60	9N	4W	6
37	142356	Donkey Mine #4	Yavapai	1422 292	12N	1W	33
38	356382	Ducbill #1	Yavapai	27429 1402 63	12N	1W	17
39	356383	Ducbill #2	Yavapai	27430 1402 65	12N	1W	17

The name and address of the owner of the Claims for which this is prepared is:
 Roadrunners Prospectors Club Inc. PHOENIX, ARIZONA
 P. O. Box 56804
 Phoenix, AZ 85079



119
 JMC

Signature: [Handwritten Signature] (agent)

Date: 7/29/2011

STATE OF ARIZONA
 COUNTY OF MARICOPA } SS

This instrument was acknowledged before me this 29th day of July, 2011, by Jack [Handwritten Name]
 In witness whereof, I herewith set my hand and official seal.

[Handwritten Signature] NOTARY PUBLIC
 Expires

2011 JUL 29 A 10:15
 RECEIVED
 Page 1 of 3

When recorded mail to:

Roadrunner Prospect Club

P. O. Box 56804

Phoenix, AZ 85079

MAINTENANCE FEE PAYMENT IN LIEU OF ASSESSMENT WORK FOR THE UPCOMING ASSESSMENT YEAR BEGINNING SEPTEMBER 1, 2011.

Table with 9 columns: Seq. #, AMC #, Claim Name, County, Cnty Record Data, Township, Range, Section. Rows 40-79 listing various claims in Yavapai County.

The name and address of the owner of the Claims for which this is prepared is:

Roadrunners Prospectors Club (Inc)
P. O. Box 56804
Phoenix, AZ 85079



STATE OF ARIZONA
COUNTY OF MARICOPA } ss

Signature: [Handwritten Signature] (agent)

Date: 7/29/2011

Page 2 of 3

This instrument was acknowledged before me this 29th day of July, 2011, by [Handwritten Name] in witness whereof I herewith set my hand and official seal.

[Handwritten Signature] NOTARY PUBLIC Expires

When recorded mail to:
 Roadrunner Prospectors Club
 P. O. Box 56804
 Phoenix, AZ 85079

MAINTENANCE FEE PAYMENT IN LIEU OF ASSESSMENT WORK FOR THE UPCOMING
 ASSESSMENT YEAR BEGINNING SEPTEMBER 1, 2011.

Seq. #	AMC #	Claim Name	County	Cnty Record Data	Township	Range	Section
80	364340	Mary Francis	Yavapai	3824744 4236 718	13N	1E	29
81	329318	Mercer's Place	Yavapai	2777 216, 3288 700	11N	1W	4
82	76951	Merciful Heavens #2	Yavapai	1329 344	12N/11N	1W/1W	33/4
83	95203	Gold Palace VI	Yavapai	1256 462	12N	1W	19
84	329389	No Luck	Yavapai	2780 914	12N	1W	23
85	314304	Oro De Valenzuela	Yavapai	3436 378	11N	1E	14
86	313473	Patriot 1	Yavapai	2347 704	11N	1W	4
87	313474	Patriot 2	Yavapai	2347 706	11N	1W	3, 4
88	313475	Patriot 3	Yavapai	2347 708	11N	1W	3
89	313476	Patriot 4	Yavapai	2347 710	11N	1W	3
90	313477	Patriot 5	Yavapai	2347 712	11N	1W	3
91	130489	Protecto 2	Yavapai	1381 826	12N	1W	33
92	366268	Renee's Best Chance	Yavapai	4281 507	13N	3W	32
93	191670	Roadrunner #1	Yavapai	1514 754	12.5N	1W	25
94	191671	Roadrunner #2	Yavapai	1514 756	12.5N	1W	25
95	366269	Rough Road	Yavapai	4281 503	11.5N	1E	30
96	313839	RR-Humbug #1	Yavapai	2352 463	8N	1E	31
97	313840	RR-Humbug #2	Yavapai	2352 460	8N	1E	31
98	314631	RR-Humbug #3	Yavapai	2360 845	8N	1E	29, 30
99	371803	Saddle Tramps	Yavapai	4390 622	13N	3W	29
100	74734	Sharon Lee #1	Yavapai	0912 397	11N	1E	35, 36
101	74735	Sharon Lee #2	Yavapai	0912 398	11N	1E	35
102	74736	Sharon Lee #3	Yavapai	0912 399	10N	1E	2
103	74737	Sharon Lee #4	Yavapai	0912 400	10N	1E	1, 2
104	366270	Stuck Duck	Yavapai	4281 506	13N	3W	32
105	366271	Tegan's Bank	Yavapai	4281 504	11.5N	1E	30
106	196365	Turkey Buzzard #1	Yavapai	1529 712	11N	3E	30
107	258456	Turkey Buzzard #2	Yavapai	1838 872	11N	3E	30
108	258457	Turkey Buzzard #3	Yavapai	1838 874	11N	3E	30
109	258458	Turkey Buzzard #4	Yavapai	1838 876	11N	3E	30
110	258455	Turkey Buzzard Ext.	Yavapai	1838 870	11N	3E	30
111	170911	Wednesday Hope #1	Yavapai	1467 691	10N	2E	31
112	11413	Wednesday Hope #4	Yavapai	1015 726, 1799 330	9.5N/10N	2E/2E	20/32
113	371350	Wilgers Wish	Yavapai	4372 442	13N	3W	32
114	89420	Wolf #1	Yavapai	0961 673, 90203541	11.5N	1E	31
115	89421	Wolf #2	Yavapai	0961 674, 2207 41	11.5N	1E	31
116	89422	Wolf #3	Yavapai	0961 675, 2207 41	11.5N	1E	31
117	89423	Wolf #4	Yavapai	0961 676, 2207 41	11.5N/11N	1E/1E	31/6
118	300332	Wolf #5	Yavapai	2208 526	11.5N	1E	31
119	300333	Wolf #6	Yavapai	2208 524	11N	1E	5, 6

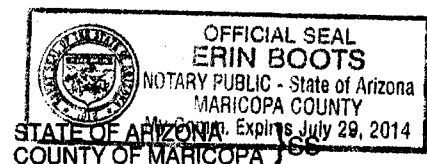
The name and address of the owner of the Claims for which this is prepared is:

Roadrunners Prospectors Club Inc.
 P. O. Box 56804
 Phoenix, AZ 85079

Signature: *[Handwritten Signature]* (agent)

Date: 7/29/2011

page 3 of 3



This instrument was acknowledged before me this 29 day of July, 2011, by JACK ENRIGHT in witness whereof I herewith set my hand and official seal.

[Handwritten Signature] NOTARY PUBLIC
 Expires 07-29-14

United States Department of the Interior
 Bureau of Land Management
 LANDS/RECREATION & PLANNING
 ONE N CENTRAL AVE
 PHOENIX, AZ 85004 -2203
 Phone: 602-417-9200

Receipt

No:

2392257

Transaction #: 2467331	
Date of Transaction: 07/29/2011	
CUSTOMER:	
ROADRUNNER PROSPECTORS CLUB INC BOX 56804 PHOENIX, AZ 85079 US	

LINE #	QTY	DESCRIPTION	REMARKS	UNIT PRICE	TOTAL
1	1.00	LOCATABLE MINERALS / MINING CLAIMS-NOT NEW-UNADJUD, ONE AUTH NO. ONLY / MINING CLAIM MONEY RECEIVED CASES: AMC326754/\$26320.00	MAINT 2012/188	- n/a -	26320.00
TOTAL:					\$26,320.00

PAYMENT INFORMATION			
1	AMOUNT:	26320.00	POSTMARKED: N/A
	TYPE:	CHECK	RECEIVED: 07/29/2011
	CHECK NO:	7453	
	NAME:	ROADRUNNER PROSPECTORS CLUB INC BOX 56804 PHOENIX AZ 85079 US	

REMARKS

This receipt was generated by the automated BLM Collections and Billing System and is a paper representation of a portion of the official electronic record contained therein.

Receipt 219583

SEP 01 2010

11413
38911
48976
62606
64830
68526
74734
76950
82212
89414
92803
95198
96051
102389
112605
126534
129334
130488
142355
170911
157621
174224
191670
196365
235841
236096
244561
247112
251042
254410
258455

291104
355930
362558
374274
374726
395761
395912
292017
292924
259812
371350
371802
368415
366267
364688
326311
326772
326754
333426
300332
308433
313473
313836
314304
314626
316493
321061
327930
328593
328689
329013

329388
329318
329800
331232
338209
339964
328302
350275
350903
356380
356553
358378
358379
357837
364340

When recorded mail to:
 Roadrunner Prospector Club
 P. O. Box 56804
 Phoenix, AZ 85079


MAINTENANCE FEE PAYMENT IN LIEU OF ASSESSMENT WORK FOR THE UPCOMING
 ASSESSMENT YEAR BEGINNING SEPTEMBER 1, 2010

Seq. #	AMC #	Claim Name	County	Cnty Record Data	Township	Range	Section
1	395914	Bill Sees Treasure	Maricopa	2010 0427789	7N	4W	5
2	326311	Carrie #1	Maricopa	93 0174157	7N	3W	31
3	326312	Carrie #2	Maricopa	93 0174158	7N	3W	31
4	326313	Carrie #3	Maricopa	93 0174160	7N	3W	30
5	326314	Carrie #4	Maricopa	93 0174159	7N	3W	30
6	291104	Cas #2	Maricopa	92 0366284	7N	3W	29
7	328698	Cass No. 4	Maricopa	93 0885578	7N	3W	29
8	328699	Cass No. 5	Maricopa	93 0885577	7N	3W	29
9	328700	Cass No. 6	Maricopa	93 0885576	7N	3W	29
10	328701	Cass No. 7	Maricopa	93 0885575	7N	3W	29
11	328702	Cass No. 8	Maricopa	93 0885574	7N	3W	29
12	374275	Charles' Dream	Maricopa	2006 1491112	7N	3W	20
13	326322	Double R	Maricopa	93 0174149	6N	4W	12
14	350275	Gold Bug	Maricopa	98 0535738	6N	6W	26
15	350276	Gold Master	Maricopa	98 0535739	6N	6W	26
16	329800	Gypsy Moth 1	Maricopa	94 0218517	7N	3W	21
17	329801	Gypsy Moth 2	Maricopa	94 0218518	7N	3W	21
18	326323	Jake #1	Maricopa	93 0174147	7N	3W	29
19	326324	Jake #2	Maricopa	93 0174146	7N	3W	29
20	326325	Jake #3	Maricopa	93 0174145	7N	3W	29
21	333426	La Siesta #1	Maricopa	95 0185054	7N	3W	30
22	333427	La Siesta #3	Maricopa	95 0185055	7N	3W	30
23	350277	Lobo	Maricopa	98 0535740	6N	6W	26
24	374274	Lori's Place	Maricopa	2006 1491113	7N	3W	20
25	350278	Mine Lab	Maricopa	98 0535741	6N	6W	26
26	308433	Ocotillo #1	Maricopa	90 0506459	7N	3W	17, 20
27	308434	Ocotillo #2	Maricopa	90 0506460	7N	3W	17, 18
28	326326	Ocotillo #3	Maricopa	93 0174155	7N	3W	17, 18, 20
29	326319	Pat	Maricopa	93 0174152	7N	3W	31
30	326315	Pennyeight #1	Maricopa	93 0174148	7N	3W	29

The name and address of the owner of the Claims for which this is prepared is:

Roadrunners Prospectors Club Inc.
 P. O. Box 56804
 Phoenix, AZ 85079

PHOENIX, ARIZONA



Signature: *[Handwritten Signature]* (agent)

Date: 8/20/2010

2010 AUG 20 4 45 PM
 RECEIVED
 BLM AZ STATE OFFICE

NO. OF CLAIMS 186
 AMOUNT \$26,040.00
 RECEIPT NO. 2195837
 INIT. [Signature]

When recorded mail to:
 Roadrunner Prospectors Club
 P. O. Box 56804
 Phoenix, AZ 85079

MAINTENANCE FEE PAYMENT IN LIEU OF ASSESSMENT WORK FOR THE UPCOMING
 ASSESSMENT YEAR BEGINNING SEPTEMBER 1, 2010.

Seq. #	AMC #	Claim Name	County	Cnty Record Data	Township	Range	Section
31	326316	Pennyweight #2	Maricopa	93 0174156	7N	3W	29
32	326327	Pilgrim #1	Maricopa	93 0174153	7N	3W	31
33	126406	Randy B	Maricopa	15049 221	7N	3W	30
34	326772	Range Bull # 1	Maricopa	93 0362063	7N	3W	21
35	331233	Red Basin #1	Maricopa	94 0383049	6N	6W	26
36	327930	Red Bird # 7	Maricopa	93 0897433	7N	3W	17
37	327931	Red Bird # 8	Maricopa	93 0897432	7N	3W	20
38	328302	Red Bird # 9	Maricopa	93 0897431	7N	3W	17
39	328303	Red Bird #10	Maricopa	93 0819961	7N	3W	17
40	395912	Reeves Rendezvous	Maricopa	2010 0427788	7N	4W	5
41	374726	Roslyn's Roost	Maricopa	2006 1445012	7N	3W	17
42	329020	RR #1	Maricopa	94 0021782	6N	4W	1
43	329021	RR #2	Maricopa	94 0021783	6N	4W	1
44	329022	RR #3	Maricopa	94 0021784	6N	4W	1
45	329023	RR #4	Maricopa	94 0021785	6N	4W	1
46	339964	RR #5	Maricopa	96 0488373	6N	4W	1
47	339965	RR #6	Maricopa	96 0488374	6N	4W	1
48	364688	RR #7	Maricopa	2005 0477984	6N	4W	1
49	364689	RR #8	Maricopa	2005 0477985	6N	4W	1
50	247112	Sando	Maricopa	85 0559653	7N	3W	28
51	338207	Seven Grand	Maricopa	98 0139764	7N	4W	25
52	350279	Webster Mine	Maricopa	98 0535742	6N	6W	26
53	350280	Whistler	Maricopa	98 0535743	6N	6W	26
54	350281	Wickenburg	Maricopa	98 0535744	6N	6W	26

The name and address of the owner of the Claims for which this is prepared is:

Roadrunners Prospectors Club Inc.
 P. O. Box 56804
 Phoenix, AZ 85079

PHOENIX, ARIZONA

2010 AUG 20 A 9:51

Signature: *[Handwritten Signature]*
 RECEIVED BLM AZ STATE OFFICE

Date: *8/20/10*

[Handwritten Signature]



When recorded mail to:

Roadrunner Prospector Club

P. O. Box 56804

Phoenix, AZ 85079

MAINTENANCE FEE PAYMENT IN LIEU OF ASSESSMENT WORK FOR THE UPCOMING
ASSESSMENT YEAR BEGINNING SEPTEMBER 1, 2010.

Seq. #	AMC #	Claim Name	County	Cnty Record Data	Township	Range	Section
1	68531	Thomason	Yavapai	0121 511	9N	4W	7
2	251044	Faith #3	Yavapai	1812 836	9N	5W	13
3	251047	Lords Blessing	Yavapai	1803 415	9N	5W	13
4	358379	Aquarious Ext. West #1	Yavapai	3633817 4076 797	10N	2E	18
5	358380	Aquarious Ext. West #2	Yavapai	3633818 4076 798	10N	2E	18
6	358381	Aquarious Ext. West #3	Yavapai	3633819 4076 799	10N	2E	18
7	358382	Aquarious Ext. West #4	Yavapai	3633820 4076 800	10N	2E	18
8	48976	Aquarius #1	Yavapai	0801 192	10N	2E	7
9	62606	Aquarius #2	Yavapai	1001 437	10N	2E	7
10	48977	Aquarius #3	Yavapai	0801 194	10N	2E	7
11	316493	Aquarius Extension	Yavapai	2402 767	10N	2E	7, 18
12	356553	Au Sum 1	Yavapai	4511 771	10N	2E	18
13	329388	Bad Luck	Yavapai	2780 912	12N	2E	28,29,32,33
14	82213	Bean Bag #1	Yavapai	0965 338	12N	1W	14, 23
15	89414	Bean Bag #2	Yavapai	1249 413	12N	1W	28
16	235841	Betty #4	Yavapai	1713 778	12N	1W	28
17	235842	Betty #5	Yavapai	1713 780	12N	1W	14
18	174224	Big Rock #1	Yavapai	1469 76	12N	1W	14
19	174225	Big Rock #2	Yavapai	1469 78	12N	1W	10, 11
20	329394	Bonny	Yavapai	2780 924	12N	1W	10
21	395761	Bumble Bee King	Yavapai	4651 956	12N	1W	30
22	328605	Burro #1	Yavapai	2742 987	9N	2E	5
23	328606	Burro #2	Yavapai	2742 985	12N	1W	33
24	64830	Catclaw	Yavapai	0912 239	11N	1W	4
25	328703	Ceedee #1	Yavapai	2746 703	9N	4W	6
26	328593	Ceedee #2	Yavapai	2742 961	8N	1W	5
27	328594	Ceedee #3	Yavapai	2742 963	8N	1W	5
28	328595	Ceedee #4	Yavapai	2742 965	8N	1W	5
29	328596	Ceedee #5	Yavapai	2746 705	8N	1W	5
30	328597	Ceedee #7	Yavapai	2742 969	8N	1W	5
31	328598	Ceedee #8	Yavapai	2742 971	8N	1W	4
32	329392	Clinton	Yavapai	2780 920	8N	1W	4
33	329393	Clyde	Yavapai	2780 922	12N/12N	1W/2W	30/25
34	366267	Cobi's Gold	Yavapai	4281 505	11.5N	1E	19
35	350910	Devils Nest AU 12	Yavapai	3620 62	9N	4W	6
36	350907	Devils Nest AU 9	Yavapai	3620 60	9N	4W	6
37	142356	Donkey Mine #4	Yavapai	1422 292	12N	1W	33
38	356382	Ducbill #1	Yavapai	27429 1402 63	12N	1W	17
39	356383	Ducbill #2	Yavapai	27430 1402 65	12N	1W	17

The name and address of the owner of the Claims for which this is prepared is:

Roadrunners Prospectors Club Inc.

P. O. Box 56804

Phoenix, AZ 85079

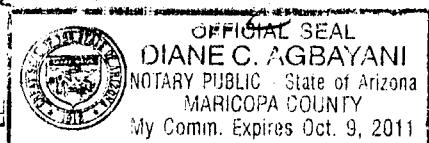
PHOENIX, ARIZONA

Signature: *[Handwritten Signature]* (agent)

2010 AUG 20 9 58 AM

Date: *8/20/2010*

RECEIVED
BLM AZ STATE OFFICE



When recorded mail to:

Roadrunner Prospectors Club

P. O. Box 56804

Phoenix, AZ 85079

MAINTENANCE FEE PAYMENT IN LIEU OF ASSESSMENT WORK FOR THE UPCOMING
ASSESSMENT YEAR BEGINNING SEPTEMBER 1, 2010.

Seq. #	AMC #	Claim Name	County	Cnty Record Data	Township	Range	Section
40	236096	Gary's Place #1A	Yavapai	1714 193	12N	1W	14
41	328705	Genes Dream	Yavapai	2746 707	9.5N	2E	20, 21
42	244561	Gold Dust #2	Yavapai	1781 510	11N	3E	30
43	95198	Gold Palace I	Yavapai	1256 447	12N	1W	19
44	95199	Gold Palace II	Yavapai	1256 450	12N	1W	19
45	95200	Gold Palace III	Yavapai	1256 453	12N	1W	19
46	95201	Gold Palace IV	Yavapai	1256 456	12N	1W	19
47	95202	Gold Palace V	Yavapai	1256 459	12N	1W	19
48	95205	Gold Palace VIII	Yavapai	1256 468	12N	1W	30
49	329390	Good Luck	Yavapai	2780 916	12N	1W	23, 24
50	92803	Goodwin #1	Yavapai	1058 779	12N	1W	28, 33
51	329391	Great Luck	Yavapai	2780 918	12N	1W	24
52	371802	Happy Times	Yavapai	4390 621	13N	3W	29, 32
53	358378	Hidden Treasure	Yavapai	3633816 4076 796	12N/12N	1W/2W	30,31/25,36
54	254412	Hinny	Yavapai	1807 656	11N	1E	34
55	362558	Holly Marie	Yavapai	3769442 4190 312	9.5N	2E	20, 21
56	368415	Jacks Hideaway	Yavapai	4308 863	13N	3W	29
57	254410	Jackass	Yavapai	1807 660	11N	1E	34, 35
58	112606	Janet Lynn No. Two (2)	Yavapai	1331 560	10N	1E	12, 13
59	96051	JDR #1	Yavapai	1267 825	12.5N	2W	21
60	96052	JDR #2	Yavapai	1267 827	12.5N	2W	21
61	96053	JDR #3	Yavapai	1267 829	12.5N/13N	2W/2W	21/33
62	254411	Jenney	Yavapai	1807 658	11N	1E	34
63	357837	Karen Lynn	Yavapai	4039 542	9N	4W	6
64	350905	King Duck II	Yavapai	4247 552	10N/9N	4W/4W	31/6
65	112608	Laura Kay No. One (1)	Yavapai	1331 563	10N	1E	12, 13
66	355930	Leave No Holes #1	Yavapai	3989 69	9N	5W	12
67	355931	Leave No Holes #2	Yavapai	3989 70	9N	5W	12
68	355932	Leave No Holes #3	Yavapai	3989 71	9N	5W	13
69	355933	Leave No Holes #4	Yavapai	3989 72	9N	5W	13
70	321061	Lefty #2	Yavapai	2479 560	8N	1E	30
71	350906	Little Terry	Yavapai	4247 551	9N	4W	6
72	95204	Gold Palace VII	Yavapai	1256 465	12N	1W	19
73	126538	Mandala 10	Yavapai	1371 343	10N	2E	31
74	129334	Mandala 12	Yavapai	1376 706	10N	2E	30
75	157621	Mandala 14	Yavapai	1437 981	10N	2E	30
76	102389	Mandala 2 & 3	Yavapai	1293 289	10N	2E	30
77	126535	Mandala 7	Yavapai	1437 985	10N	2E	30
78	126536	Mandala 8	Yavapai	1371 339	10N	2E	30
79	126537	Mandala 9	Yavapai	1371 341	10N	2E	30

The name and address of the owner of the Claims for which this is prepared is:

Roadrunners Prospectors Club Inc.

P. O. Box 56804

Phoenix, AZ 85079

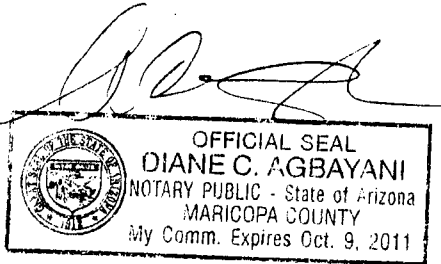
Signature: *[Handwritten Signature]* (agent)

Date: *8/20/2010*

PHOENIX ARIZONA

2010 AUG 20 9:50

RECEIVED
MARICOPA COUNTY STATE OFFICE



When recorded mail to:

Roadrunner Prospecto ub

P. O. Box 56804

Phoenix, AZ 85079

MAINTENANCE FEE PAYMENT IN LIEU OF ASSESSMENT WORK FOR THE UPCOMING
ASSESSMENT YEAR BEGINNING SEPTEMBER 1, 2010.

Seq. #	AMC #	Claim Name	County	Cnty Record Data	Township	Range	Section
80	364340	Mary Francis	Yavapai	3824744 4236 718	13N	1E	29
81	329318	Mercer's Place	Yavapai	2777 216, 3288 700	11N	1W	4
82	76951	Merciful Heavens #2	Yavapai	1329 344	12N/11N	1W/1W	33/4
83	95203	Gold Palace VI	Yavapai	1256 462	12N	1W	19
84	329389	No Luck	Yavapai	2780 914	12N	1W	23
85	314304	Oro De Valenzuela	Yavapai	3436 378	11N	1E	14
86	313473	Patriot 1	Yavapai	2347 704	11N	1W	4
87	313474	Patriot 2	Yavapai	2347 706	11N	1W	3, 4
88	313475	Patriot 3	Yavapai	2347 708	11N	1W	3
89	313476	Patriot 4	Yavapai	2347 710	11N	1W	3
90	313477	Patriot 5	Yavapai	2347 712	11N	1W	3
91	130489	Protecto 2	Yavapai	1381 826	12N	1W	33
92	366268	Renee's Best Chance	Yavapai	4281 507	13N	3W	32
93	191670	Roadrunner #1	Yavapai	1514 754	12.5N	1W	25
94	191671	Roadrunner #2	Yavapai	1514 756	12.5N	1W	25
95	366269	Rough Road	Yavapai	4281 503	11.5N	1E	30
96	313839	RR-Humbug #1	Yavapai	2352 463	8N	1E	31
97	313840	RR-Humbug #2	Yavapai	2352 460	8N	1E	31
98	314631	RR-Humbug #3	Yavapai	2360 845	8N	1E	29, 30
99	371803	Saddle Tramps	Yavapai	4390 622	13N	3W	29
100	74734	Sharon Lee #1	Yavapai	0912 397	11N	1E	35, 36
101	74735	Sharon Lee #2	Yavapai	0912 398	11N	1E	35
102	74736	Sharon Lee #3	Yavapai	0912 399	10N	1E	2
103	74737	Sharon Lee #4	Yavapai	0912 400	10N	1E	1, 2
104	366270	Stuck Duck	Yavapai	4281 506	13N	3W	32
105	366271	Tegan's Bank	Yavapai	4281 504	11.5N	1E	30
106	196365	Turkey Buzzard #1	Yavapai	1529 712	11N	3E	30
107	258456	Turkey Buzzard #2	Yavapai	1838 872	11N	3E	30
108	258457	Turkey Buzzard #3	Yavapai	1838 874	11N	3E	30
109	258458	Turkey Buzzard #4	Yavapai	1838 876	11N	3E	30
110	258455	Turkey Buzzard Ext.	Yavapai	1838 870	11N	3E	30
111	170911	Wednesday Hope #1	Yavapai	1467 691	10N	2E	31
112	11413	Wednesday Hope #4	Yavapai	1015 726, 1799 330	9.5N/10N	2E/2E	20/32
113	371350	Wilgers Wish	Yavapai	4372 442	13N	3W	32
114	89420	Wolf #1	Yavapai	0961 673, 90203541	11.5N	1E	31
115	89421	Wolf #2	Yavapai	0961 674, 2207 41	11.5N	1E	31
116	89422	Wolf #3	Yavapai	0961 675, 2207 41	11.5N	1E	31
117	89423	Wolf #4	Yavapai	0961 676, 2207 41	11.5N/11N	1E/1E	31/6
118	300332	Wolf #5	Yavapai	2208 526	11.5N	1E	31
119	300333	Wolf #6	Yavapai	2208 524	11N	1E	5, 6

The name and address of the owner of the Claims for which this is prepared is:

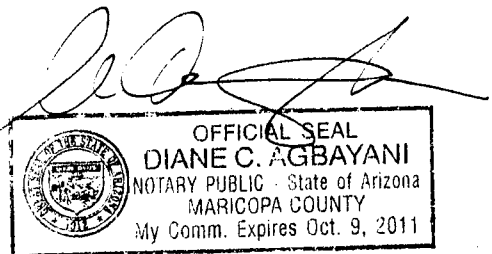
Roadrunners Prospectors Club Inc.
P. O. Box 56804
Phoenix, AZ 85079

PHOENIX, ARIZONA

Signature: *[Handwritten Signature]* (agent)

Date: *8/20/2010*

RECEIVED
BLMAZ STATE OFFICE
2010 AUG 20 4 49:50



When recorded mail to:
 Roadrunner Prospectors Club
 P. O. Box 56804
 Phoenix, AZ 85079

MAINTENANCE FEE PAYMENT IN LIEU OF ASSESSMENT WORK FOR THE UPCOMING
 ASSESSMENT YEAR BEGINNING SEPTEMBER 1, 2010

Seq. #	AMC #	Claim Name	County	Cnty Record Data	Township	Range	Section
1	326754	Keystone #1	Pinal	1922 836	5S	15E	4
2	326764	Keystone #11	Pinal	1922 856	5S	15E	4
3	326765	Keystone #12	Pinal	1922 858	5S	15E	4
4	326757	Keystone #4	Pinal	1922 842	5S	15E	4
5	326758	Keystone #5	Pinal	1922 844	5S	15E	4
6	326760	Keystone #7	Pinal	1922 848	5S	15E	4
7	326761	Keystone #8	Pinal	1922 850	5S	15E	4
8	326762	Keystone #9	Pinal	1922 852	5S	15E	4

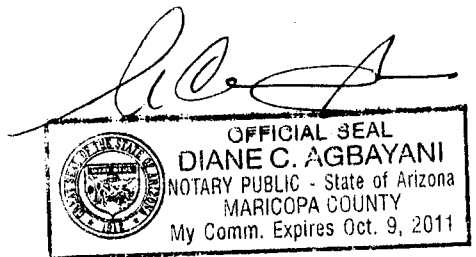
RECEIVED
 DLM AZ STATE OFFICE
 2010 AUG 20 A 9:49
 PHOENIX, ARIZONA

The name and address of the owner of the Claims for
 which this is prepared is:

Roadrunners Prospectors Club Inc.
 P. O. Box 56804
 Phoenix, AZ 85079

Signature: *[Handwritten Signature]* (agent)

Date: *8/20/2010*



When recorded mail to:
Roadrunner Prospector Club
P. O. Box 56804
Phoenix, AZ 85079

MAINTENANCE FEE PAYMENT IN LIEU OF ASSESSMENT WORK FOR THE UPCOMING
ASSESSMENT YEAR BEGINNING SEPTEMBER 1, 2010.

Seq. #	AMC #	Claim Name	County	Cnty Record Data	Township	Range	Section
1	292017	C6 Placer	La Paz	88 6719	4N	20W	23
2	292924	CD7 Placer	La Paz	88 6943	4N	20W	14, 15, 23
3	259813	D6 Placer	La Paz	86 4195	4N	20W	26
4	38911	Diablo Placer	La Paz	1089 958	4N	20W	23,24,25,26
5	259814	Eastside Placer	La Paz	86 4196	4N	20W	23

RECEIVED
BLM AZ STATE OFFICE
2010 AUG 20 A 9:49
PHOENIX, ARIZONA

The name and address of the owner of the Claims for
which this is prepared is:

Roadrunners Prospectors Club Inc.
P. O. Box 56804
Phoenix, AZ 85079

Signature: [Handwritten Signature] (agent)

Date: 8/20/2010



United States Department of the Interior
Bureau of Land Management
 LANDS/RECREATION & PLANNING
 ONE N CENTRAL AVE
 PHOENIX, AZ 85004 -2203
 Phone:

Receipt

No: 2195837

Transaction #: 2265674	
Date of Transaction: 08/20/2010	
CUSTOMER:	ROADRUNNER PROSPECTORS CLUB INC PO BOX 56804 PHOENIX,AZ 85079-6804 US

LINE #	QTY	DESCRIPTION	REMARKS	UNIT PRICE	TOTAL
1	1.00	LOCATABLE MINERALS / MINING CLAIMS- NOT NEW-UNADJUD, ONE AUTH NO. ONLY / MINING CLAIM MONEY RECEIVED CASES: AMC395914/\$26040.00	2011 MAINT (186)	- n/a -	26040.00
TOTAL:					\$26,040.00

PAYMENT INFORMATION			
1	AMOUNT:	26040.00	POSTMARKED: N/A
	TYPE:	CHECK	RECEIVED: 08/20/2010
	CHECK NO:	7201	
	NAME:	ROADRUNNER PROSPECTORS CLUB INC PO BOX 56804 PHOENIX AZ 85079-6804 US	

REMARKS

This receipt was generated by the automated BLM Collections and Billing System and is a paper representation of a portion of the official electronic record contained therein.

LEAD AMC SERIAL NUMBER	Lead AMC SERIAL NUMBER(S) Lead		
AMC 32569	82212	92803	313473
326311	329388	362558	74734
33180	328593	368415	198365
291140	60532	254410	258455
328689	350903	96051	170911
374274	142355	357837	11413
329800	356380	112605	371350
329013	48976	355930	300332
308433	316493	321061	326754
291104	356553	129234	292017
126405	329388	157621	292924
331232	89414	102389	38911
350275	235841	364340	259812
326772	174224	76950	
327930	395761	91760	
328302	366267	130488	
374726	236096	366269	
339964	62606	313836	
364689	95198	314626	
247112	254410	371802	
338207	126534	89414	
338379	244561	329318	
371802	358378	314304	

When recorded mail to:
 Roadrunner Prospectors Club
 P. O. Box 56804
 Phoenix, AZ 85079

AMC 32569
 326311
 33180
 291140
 328689
 374274
 329800
 329013
 308433

MAINTENANCE FEE PAYMENT IN LIEU OF ASSESSMENT WORK FOR THE UPCOMING
 ASSESSMENT YEAR BEGINNING SEPTEMBER 1, 2009.

Seq. #	AMC #	Claim Name	County	Cnty Record Data	Township	Range	Section
1	326311	Carrie #1	Maricopa	93 0174157	7N	3W	31
2	326312	Carrie #2	Maricopa	93 0174158	7N	3W	31
3	326313	Carrie #3	Maricopa	93 0174160	7N	3W	30
4	326314	Carrie #4	Maricopa	93 0174159	7N	3W	30
5	291104	Cass #2	Maricopa	92 0366284	7N	3W	29
6	328698	Cass #4	Maricopa	93 0885578	7N	3W	29
7	328699	Cass #5	Maricopa	93 0885577	7N	3W	29
8	328700	Cass #6	Maricopa	93 0885576	7N	3W	29
9	328701	Cass #7	Maricopa	93 0885575	7N	3W	29
10	328702	Cass #8	Maricopa	93 0885574	7N	3W	29
11	374275	Charles' Dream	Maricopa	2006 1491112	7N	3W	20
12	326322	Double R	Maricopa	93 0174149	6N	4W	12
13	350275	Gold Bug	Maricopa	98 0535738	6N	6W	26
14	350276	Gold Master	Maricopa	98 0535739	6N	6W	26
15	329800	Gypsy Moth 1	Maricopa	94 0218517	7N	3W	21
16	329801	Gypsy Moth 2	Maricopa	94 0218518	7N	3W	21
17	326323	Jake #1	Maricopa	93 0174147	7N	3W	29
18	326324	Jake #2	Maricopa	93 0174146	7N	3W	29
19	326325	Jake #3	Maricopa	93 0174145	7N	3W	29
20	329013	Jake #4	Maricopa	94 0021775	7N	3W	29
21	333426	La Siesta #1	Maricopa	94 0185054	7N	3W	30
22	333427	La Siesta #3	Maricopa	94 0185054	7N	3W	30
23	350274	Lobo	Maricopa	98 0535741	6N	6W	26
24	374274	Lori's Place	Maricopa	2006 1491113	7N	3W	20
25	350278	Mine Lab	Maricopa	98 0535740	6N	6W	26
26	308433	Ocotillo #1	Maricopa	90 0506459	7N	3W	17 & 20
27	308434	Ocotillo #2	Maricopa	90 0506460	7N	3W	17 & 18
28	326326	Ocotillo #3	Maricopa	93 0174155	7N	3W	17
29	326319	Pat	Maricopa	93 0174152	7N	3W	31
30	326315	Pennyweight #1	Maricopa	93 0174148	7N	3W	29

RECEIVED
 MARICOPA COUNTY OFFICE
 AUG 26 AM 10:14

The name and address of the owner of the Claims for which this is prepared is:

Roadrunners Prospectors Club Inc.
 P. O. Box 56804
 Phoenix, AZ 85079

Signature: [Signature] (agent)

Date: 8/26/09

STATE OF ARIZONA }
 COUNTY OF MARICOPA } SS

This instrument was acknowledged before me this 26th day of August, 2009, by Jack Englebert
 In witness whereof I herewith set my hand and official seal.

[Signature] NOTARY PUBLIC
 Expires March 25th 2013



When recorded mail to:
 Roadrunner Prospectors Club
 P. O. Box 56804
 Phoenix, AZ 85079

AMC 126405
 381232
 350275

MAINTENANCE FEE PAYMENT IN LIEU OF ASSESSMENT WORK FOR THE UPCOMING
 ASSESSMENT YEAR BEGINNING SEPTEMBER 1, 2009.

Seq. #	AMC #	Claim Name	County	Cnty Record Data	Township	Range	Section
✓ 31	326316	Pennyweight #2	Maricopa	93 0174156	7N	3W	29
✓ 32	326327	Pilgram #1	Maricopa	93 0174153	7N	3W	31
✓ 33	126406	Randy B.	Maricopa	15049 221-222	7N	3W	30
✓ 34	326772	Range Bull # 1	Maricopa	93 0363063	7N	3W	21
✓ 35	331233	Red Basin #1	Maricopa	94 0383049	6N	6W	26
✓ 36	327930	Red Bird # 7	Maricopa	93 0897433	7N	3W	17
✓ 37	327931	Red Bird # 8	Maricopa	93 0897432	7N	3W	20
✓ 38	328302	Red Bird # 9	Maricopa	93 0897431	7N	3W	17
✓ 39	328303	Red Bird #10	Maricopa	93 0819961	7N	3W	17
✓ 40	374726	Roslyn's Roost	Maricopa	2006 1445012	7N	3W	17
✓ 41	329020	RR #1	Maricopa	94 0021782	6N	4W	1
✓ 42	329021	RR #2	Maricopa	94 0021783	6N	4W	1
✓ 43	329022	RR #3	Maricopa	94 0021784	6N	4W	1
✓ 44	329023	RR #4	Maricopa	94 0021785	6N	4W	1
✓ 45	339964	RR #5	Maricopa	96 0488373	6N	4W	1
✓ 46	339965	RR #6	Maricopa	96 0488374	6N	4W	1
✓ 47	364688	RR #7	Maricopa	2005 0477984	6N	4W	1
✓ 48	364689	RR #8	Maricopa	2005 0477985	6N	4W	1
✓ 49	247112	Sando	Maricopa	85 0559653	7N	3W	28
✓ 50	338207	Seven Grand	Maricopa	98 0139764	7N	4W	25
✓ 51	350279	Webster Mine	Maricopa	98 0535742	6N	6W	26
✓ 52	350280	Whistler	Maricopa	98 0535743	6N	6W	26
✓ 53	350281	Wickenburg	Maricopa	98 0535744	6N	6W	26

23

STATE OF ARIZONA }
 COUNTY OF MARICOPA }SS

This instrument was acknowledged before me this 26th day of August, 2009, by Jack Singre in witness whereof I herewith set my hand and official seal.

[Signature] NOTARY PUBLIC
 March 25th 2013 Expires

The name and address of the owner of the Claims for which this is prepared is:

Roadrunners Prospectors Club Inc. ARIZONA
 P. O. Box 56804
 Phoenix, AZ 85079

Signature: [Signature] (agent)

Date: 8/26/09



When recorded mail to:
 Roadrunner Prospectors Club
 P. O. Box 56804
 Phoenix, AZ 85079

82212
 329388
 328593
 60532
 350903
 142355
 356380

MAINTENANCE FEE PAYMENT IN LIEU OF ASSESSMENT WORK FOR THE UPCOMING
 ASSESSMENT YEAR BEGINNING SEPTEMBER 1, 2009.

Seq. #	AMC #	Claim Name	County	Cnty Record Data	Township	Range	Section
1	358379	Aquarius Ext. West #1	Yavapai	3633817 4076 797	10N	2E	18
2	358380	Aquarius Ext. West #2	Yavapai	3633818 4076 798	10N	2E	18
3	358381	Aquarius Ext. West #3	Yavapai	3633819 4076 799	10N	2E	18
4	358382	Aquarius Ext. West #4	Yavapai	3633820 4076 800	10N	2E	18
5	48976	Aquarius #1	Yavapai	0801 192	10N	2E	7
6	62606	Aquarius #2	Yavapai	1001 437	10N	2E	7
7	48977	Aquarius #3	Yavapai	0801 194	10N	2E	7, 18
8	316493	Aquarius Extension	Yavapai	2402 767	10N	2E	18
9	356553	Au Sum 1	Yavapai	4511 771	10N	2E	28,29,32,33
10	329388	Bad Luck	Yavapai	2780 912-913	12N	1W	14, 23
11	82213	Bean Bag #1	Yavapai	0965 338	12N	1W	28
12	89414	Bean Bag #2	Yavapai	1249 413	12N	1W	28
13	235841	Betty 4	Yavapai	1713 778	12N	1W	14
14	235842	Betty 5	Yavapai	1713 780	12N	1W	14
15	174224	Big Rock #1	Yavapai	1469 76-77	12N	1W	12, 11
16	174225	Big Rock #2	Yavapai	1469 78-79	12N	1W	10
17	329394	Bonny	Yavapai	2780 924-925	2N	1W	30
18	395761	Bumble Bee King	Yavapai	4651 956	9N	2E	5
19	328605	Burro #1	Yavapai	2742 988-989	12N	1W	33
20	328606	Burro #2	Yavapai	2742 986-978	11N	1W	4
21	64830	Cat Claw	Yavapai	0912 239	9N	4W	6
22	328703	CeeDee #1	Yavapai	2746 703	8N	1W	5
23	328593	CeeDee #2	Yavapai	2742 961	8N	1W	5
24	328594	CeeDee #3	Yavapai	2742 963	8N	1W	5
25	328595	CeeDee #4	Yavapai	2742 965	8N	1W	5
26	328704	CeeDee #5	Yavapai	2746 705	8N	1W	5
27	328597	CeeDee #7	Yavapai	2742 969	8N	1W	4
28	328598	CeeDee #8	Yavapai	2742 971	8N	1W	4
29	329392	Clinton	Yavapai	2780 920-921	12N 12N	1W 2W	30, 25
30	329393	Clyde	Yavapai	2780 922-923	12N 12N	1W 2W	30, 25
31	366267	Cobis Gold	Yavapai	4281 505	11.5N	1E	19
32	350910	Devils Nest AU 12	Yavapai	3620 62-63	9N	4W	6
33	350907	Devils Nest AU 9	Yavapai	3620 60-61	9N	4W	6
34	142356	Donkey Mine #4	Yavapai	1422 292-293	12N	1W	33
35	356382	Ducbill #1	Yavapai	27429 1402 63-64	12N	1W	17
36	356383	Ducbill #2	Yavapai	27430 1402 65	12N	1W	17
37	236096	Gary's Place #1A	Yavapai	1714 194	12N	1W	14
38	328705	Genes Dream	Yavapai	2746 707-708	9.5N	2E	20, 21

The name and address of the owner of the Claims for which this is prepared is:

Roadrunners Prospectors Club Inc.
 P. O. Box 56804
 Phoenix, AZ 85079

STATE OF ARIZONA }
 COUNTY OF MARICOPA }SS

This instrument was acknowledged before me this 20th day of August, 2009, by Jack Embrecht
 In witness whereof I herewith set my hand and official seal.

Signature: *[Signature]* (agent)

[Signature] NOTARY PUBLIC
 Expires March 25, 2013

Date: 8/26/09



When recorded mail to:

Roadrunner Prospectors Club
P. O. Box 56804
Phoenix, AZ 85079

95-198
254410
126524

RECEIVED
MARICOPA COUNTY
STATE OFFICE
PHOENIX, ARIZONA
AUG 26 10:07 AM '09

MAINTENANCE FEE PAYMENT IN LIEU OF ASSESSMENT WORK FOR THE UPCOMING ASSESSMENT YEAR BEGINNING SEPTEMBER 1, 2009.

Seq. #	AMC #	Claim Name	County	Cnty Record Data	Township	Range	Section
39	244561	Gold Dust #2	Yavapai	1781 512	11N	3E	30
40	95198	Gold Palace I	Yavapai	1256 447-448	12N	1W	19
41	95199	Gold Palace II	Yavapai	1256 450-451	12N	1W	19
42	95200	Gold Palace III	Yavapai	1256 453-454	12N	1W	19
43	95201	Gold Palace IV	Yavapai	1256 456-457	12N	1W	19
44	95202	Gold Palace V	Yavapai	1256 459-460	12N	1W	19
45	95205	Gold Palace VIII	Yavapai	1256 468-469	12N	1W	30
46	329390	Good Luck	Yavapai	2780 916-917	12N	1W	23, 24
47	92803	Goodwin #1 OK	Yavapai	1058 779	12N	1W	28, 33
48	329391	Great Luck	Yavapai	2780 918-919	12N	1W	24
49	371802	Happy Times	Yavapai	4390 621	13N	3W	29, 32
50	358378	Hidden Treasure	Yavapai	3633816 4076 796	12N	2W	25, 30, 36
51	254411	Hinny	Yavapai	20571	11N	1E	34
52	362558	Holly Marie	Yavapai	3769442 4190 312	9.5N	2E	20, 21
53	368415	Jack's Hideaway	Yavapai	4308 863	13N	3W	29
54	254410	JackAss	Yavapai	20570	11N	1E	34, 35
55	112606	Janet Lynn #2	Yavapai	1331 561	10N	1E	12, 13
56	96051	JDR 1	Yavapai	1267 825-826	12.5N	2W	21
57	96052	JDR 2	Yavapai	1267 827-828	12.5N	2W	21
58	96053	JDR 3	Yavapai	1267 829-830	12.5 13N	2W 2W	21, 33
59	254412	Jenny	Yavapai	20569	11N	1E	34
60	357837	Karen Lynn	Yavapai	4039 541-542	9N	4W	6
61	350905	King Duck II	Yavapai	3620 58-59	10N 9N	4W 3W	31, 6
62	112605	Laura Kay #1	Yavapai	1331 563-565	10N	1E	12, 13
63	355930	Leave No Holes #1	Yavapai	3892 472	9N	5W	12
64	355931	Leave No Holes #2	Yavapai	3892 471	9N	5W	12
65	355932	Leave No Holes #3	Yavapai	3892 470	9N	5W	13
66	355933	Leave No Holes #4	Yavapai	3892 469	9N	5W	13
67	321061	Lefty #2	Yavapai	2479 560-561	8N	4E	30
68	350906	Little Terry	Yavapai	3620 63-64	9N	4W	6
69	95204	Lots Of Rock	Yavapai	1256 465-466	12N	1W	19
70	126538	Mandella 10	Yavapai	1371 343-344	10N	2E	31
71	129334	Mandella 12	Yavapai	1376 706-708	10N	2E	30
72	157621	Mandella 14	Yavapai	1436 981-982	10N	2E	30
73	102389	Mandella 2 & 3	Yavapai	1293 289-290	10N	2E	30
74	126535	Mandella 7	Yavapai	1437 985	10N	2E	30
75	126536	Mandella 8	Yavapai	1371 339-340	10N	2E	30
76	126537	Mandella 9	Yavapai	1371 341-342	10N	2E	30
77	364340	Mary Francis	Yavapai	3824744 4236 718	13N	1E	29

The name and address of the owner of the Claims for which this is prepared is:

Roadrunners Prospectors Club Inc.
P. O. Box 56804
Phoenix, AZ 85079

STATE OF ARIZONA }
COUNTY OF MARICOPA } SS

This instrument was acknowledged before me this 26th day of August, 2009, by Jack S. Sarrick in witness whereof I herewith set my hand and official seal.

Signature: *Jack S. Sarrick* (agent)

Date: 8/26/09



OFFICIAL SEAL
J. R. SOIT
NOTARY PUBLIC - State of Arizona
MARICOPA COUNTY
My Comm. Expires March 25, 2013

RECEIVED
MARICOPA COUNTY
STATE OFFICE
PHOENIX, ARIZONA

NOTARY PUBLIC
Expires

When recorded mail to:
 Roadrunner Prospectors Club
 P. O. Box 56804
 Phoenix, AZ 85079

76950
 91760
 138488
 366267
 313836
 314626
 371802
 89414

MAINTENANCE FEE PAYMENT IN LIEU OF ASSESSMENT WORK FOR THE UPCOMING
 ASSESSMENT YEAR BEGINNING SEPTEMBER 1, 2009.

Seq. #	AMC #	Claim Name	County	Cnty Record Data	Township	Range	Section
78	329318	Mercer's Place	Yavapai	2777 216	11N	1W	4
79	76951	Merciful Heavens #2	Yavapai	0956 72	12N 11N	1W 1W	33, 4
80	95203	More Than Lot Of Rock	Yavapai	1256 462-463	12N	1W	19
81	329389	No Luck	Yavapai	2780 914-915	12N	1W	23
82	314304	Oro De Valenzuela	Yavapai	3436 378-002	11N	1E	14
83	313473	Patriot #1	Yavapai	2347 704-705	11N	1W	4
84	313474	Patriot #2	Yavapai	2347 706-707	11N	1W	3, 4
85	313475	Patriot #3	Yavapai	2347 708-709	11N	1W	3
86	313476	Patriot #4	Yavapai	2347 710-711	11N	1W	3
87	313477	Patriot #5	Yavapai	2347 712-713	11N	1W	3
88	130489	Protecto #2	Yavapai	1381 826-827	12N	1W	33
89	366268*	Renees Best Chance	Yavapai	4281 507	13N	3W	32
90	191670	Roadrunner #1	Yavapai	1514 754-755	12.5N	1W	25
91	191671	Roadrunner #2	Yavapai	1514 756-757	12.5N	1W	25
92	366269*	Rough Road	Yavapai	4281 503	11.5N	1E	30
93	313839	RR Humbug #1	Yavapai	2352 464	8N	1E	31
94	313840	RR Humbug #2	Yavapai	2352 401	8N	1E	31
95	314631	RR Humbug #3	Yavapai	2360 845	8N	1E	29, 30, 31
96	371803	Saddle Tramps	Yavapai	4390 622	13N	3W	29
97	74734	Sharon Lee #1	Yavapai	0912 397	11N	1E	35, 36
98	74735	Sharon Lee #2	Yavapai	0912 398	11N	1E	35
99	74736	Sharon Lee #3	Yavapai	0912 399	10N	1E	2
100	74737	Sharon Lee #4	Yavapai	0912 400	10N	1E	1, 2
101	366270*	Stuck Duck	Yavapai	4281 506	13N	3W	32
102	366271	Tegans Bank	Yavapai	4281 504	11.5N	1E	30
103	196365	Turkey Buzzard #1	Yavapai	1529 712	11N	3E	30
104	258456	Turkey Buzzard #2	Yavapai	1838 872	11N	3E	30
105	258457	Turkey Buzzard #3	Yavapai	1838 874	11N	3E	30
106	258458	Turkey Buzzard #4	Yavapai	1838 876	11N	3E	30
107	258455	Turkey Buzzard Ext.	Yavapai	1838 870	11N	3E	30
108	170911	Wednesday Hope #1	Yavapai	1467 691	10N	2E	31
109	11413	Wednesday Hope #4	Yavapai	1015 726	9.5N 10N	2E 2E	20, 32
110	371350	Wilgers Wish	Yavapai	4372 442	13N	3W	32
111	89420	Wolf 1	Yavapai	0961 673	11.5N	1E	31
112	89421	Wolf 2	Yavapai	0961 674	11.5N	1E	31
113	89422	Wolf 3	Yavapai	0961 675	11.5N	1E	31
114	89423	Wolf 4	Yavapai	0961 676	11.5N	1E	31
115	300332	Wolf 5	Yavapai	2208 526-527	11.5N	1E	31
116	300333	Wolf 6	Yavapai	2208 524-525	11N	1E	6

The name and address of the owner of the Claims for which this is prepared is:

Roadrunners Prospectors Club Inc.
 P. O. Box 56804
 Phoenix, AZ 85079

STATE OF ARIZONA
 COUNTY OF MARICOPA } SS

Signature: *[Handwritten Signature]*

Date: *8/26/09*



OFFICIAL SEAL
 J. R. SOIT
 NOTARY PUBLIC - State of Arizona
 MARICOPA COUNTY
 Comm. Expires March 25, 2013

This instrument was acknowledged before me this *26* day of *August*, 20*09*, by *Jack Engbrecht* in witness whereof I herewith set my hand and official seal.

[Handwritten Signature]
 NOTARY PUBLIC
 Expires *March 25, 2013*

When recorded mail to:
 Roadrunner Prospectors Club
 P. O. Box 56804
 Phoenix, AZ 85079

MAINTENANCE FEE PAYMENT IN LIEU OF ASSESSMENT WORK FOR THE UPCOMING
 ASSESSMENT YEAR BEGINNING SEPTEMBER 1, 2009.

Seq. #	AMC #	Claim Name	County	Cnty Record Data	Township	Range	Section
✓ 1	326754	Keystone #1	Pinal	1922 836	5S	15E	4
✓ 2	326764	Keystone #11	Pinal	1922 856	5S	15E	4
✓ 3	326765	Keystone #12	Pinal	1922 858	5S	15E	4
✓ 4	326757	Keystone #4	Pinal	1922 842	5S	15E	4
✓ 5	326758	Keystone #5	Pinal	1922 844	5S	15E	4
✓ 6	326760	Keystone #7	Pinal	1922 848	5S	15E	4
✓ 7	326761	Keystone #8	Pinal	1922 850	5S	15E	4
✓ 8	326762	Keystone #9	Pinal	1922 852	5S	15E	4

RECEIVED
 MARICOPA STATE OFFICE
 2009 AUG 26 A 10:14
 PHOENIX, ARIZONA

STATE OF ARIZONA }
 COUNTY OF MARICOPA } SS

This instrument was acknowledged before me this 26th day of August, 2009, by Jack Engbrecht
 In witness whereof I herewith set my hand and official seal.

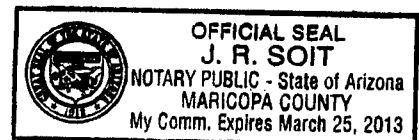
[Signature] NOTARY PUBLIC
 My Comm. Expires March 25, 2013

The name and address of the owner of the Claims for which this is prepared is:

Roadrunners Prospectors Club Inc.
 P. O. Box 56804
 Phoenix, AZ 85079

Signature: [Signature] (agent)

Date: 8/26/09



When recorded mail to:
 Roadrunner Prospectors Club
 P. O. Box 56804
 Phoenix, AZ 85079

259812

MAINTENANCE FEE PAYMENT IN LIEU OF ASSESSMENT WORK FOR THE UPCOMING
 ASSESSMENT YEAR BEGINNING SEPTEMBER 1, 2009.

Seq. #	AMC #	Claim Name	County	Cnty Record Data	Township	Range	Section
✓ 1	292017	C-6 Placer	La Paz	86 6719	4N	20W	23
✓ 2	292924	CD7 Placer	La Paz	86 6943	4N	20W	14,15,23
✓ 3	259813	D6 Placer	La Paz	86 4195	4N	20W	26
✓ 4	38911	Diablo Placer	La Paz	1089 958-959	4N	20W	24 & 25
✓ 5	259814	Eastside Placer	La Paz	86 4196	4N	20W	23

RECEIVED
 IN MARICOPA COUNTY
 PHOENIX, ARIZONA
 2009 AUG 26 A 10:14

STATE OF ARIZONA }
 COUNTY OF MARICOPA } SS

This instrument was acknowledged before me this 26th day of August, 2009, by Jack Engbrecht
 In witness whereof I herewith set my hand and official seal.

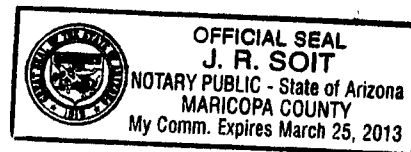
[Signature] NOTARY PUBLIC
 My Comm. Expires March 25th 2013

The name and address of the owner of the Claims for which this is prepared is:

Roadrunners Prospectors Club Inc.
 P. O. Box 56804
 Phoenix, AZ 85079

Signature: [Signature] (agent)

Date: 8/26/09




United States Department of the Interior
Bureau of Land Management
 BUSINESS & SUPPORT SVCS DIV
 ONE N CENTRAL AVE SUITE 800
 PHOENIX, AZ 85004 -4427
 Phone: (602) 417-9200

Receipt

No:

1987532

Transaction #: 2051706	
Date of Transaction: 08/26/2009	
CUSTOMER:	ROADRUNNER PROSPECTORS CLUB INC PO BOX 56804 PHOENIX, AZ 85079-6804 US

LINE #	QTY	DESCRIPTION	REMARKS	UNIT PRICE	TOTAL
1	1.00	LOCATABLE MINERALS / MINING CLAIMS-NOT NEW-UNADJUD, ONE AUTH NO. ONLY / MINING CLAIM MONEY RECEIVED CASES: AMC326311/\$25480.00	MAINT 2010/182	- n/a -	25480.00
TOTAL:					\$25,480.00

PAYMENT INFORMATION			
1	AMOUNT:	25480.00	POSTMARKED: N/A
	TYPE:	CHECK	RECEIVED: 08/26/2009
	CHECK NO:	6928	
	NAME:	ROADRUNNER PROSPECTORS CLUB INC PO BOX 56804 PHOENIX AZ 85079-6804 US	

REMARKS	

This receipt was generated by the automated BLM Collections and Billing System and is a paper representation of a portion of the official electronic record contained therein.

ENTERED INTO COMPUTER

SEP 16 2008

LEAD FILE NUMBERS:

AMC 126405; 247112; 291104; 308433; 326311; 326772;
 327930; 328902; 328689; 329019; 329019; 329820; 331232;
 333426; 338207; 339964; 350275; 364688; 374274;
 374275; 374726; 258455; 300332; 313836; 314304; 314626;
 316492; 321061; 328593; 328689; 329318; 329388; 368415;
 371950; 371802; 344238; 355990; 356703; 356380; 313473;
 357827; 350903; 371802; 331455; 364340; 364820; 365711; 366267;

LEAD AMC SERIAL NUMBER	AMC SERIAL NUMBER(S)	NUMBER OF CLAIM(S)
AMC 362558		
11413		
48976		
62606		
64830		
74734		
76950		
80210		
89414		
92803		
95198		
358378		
358377		
358379		
348628		
95198		
96051		
102389		
112605		
126534		
129994		
130488		
142355		

When recorded mail to:
 Roadrunner Prospectors Club
 P. O. Box 56804
 Phoenix, AZ 85079

RECEIVED
 BLM AZ STATE OFFICE

2008 AUG 27 P 12:38

MAINTENANCE FEE PAYMENT IN LIEU OF ASSESSMENT WORK FOR THE UPCOMING
 ASSESSMENT YEAR BEGINNING SEPTEMBER 1, 2008.

#	AMC #	Claim Name	County	Cty Record Data	Twنشp	Range	Section
1	126406	Randy B.	Maricopa	15049 221-222	7N	3W	30
L 2	247112	Sando	Maricopa	85 0559653	7N	3W	28
L 3	291104	Cass #2	Maricopa	92 0366284	7N	3W	29
L 4	308433	Ocotillo #1	Maricopa	90 0506459	7N	3W	17 & 20
5	308434	Ocotillo #2	Maricopa	90 0506460	7N	3W	17 & 18
L 6	326311	Carrie #1	Maricopa	93 0174157	7N	3W	31
7	326312	Carrie #2	Maricopa	93 0174158	7N	3W	31
8	326313	Carrie #3	Maricopa	93 0174160	7N	3W	30
9	326314	Carrie #4	Maricopa	93 0174159	7N	3W	30
10	326315	Pennyweight #1	Maricopa	93 0174148	7N	3W	29
11	326316	Pennyweight #2	Maricopa	93 0174156	7N	3W	29
12	326319	Pat	Maricopa	93 0174152	7N	3W	31
13	326322	Double R	Maricopa	93 0174149	6N	4W	12
14	326323	Jake #1	Maricopa	93 0174147	7N	3W	29
15	326324	Jake #2	Maricopa	93 0174146	7N	3W	29
16	326325	Jake #3	Maricopa	93 0174145	7N	3W	29
17	326326	Ocotillo #3	Maricopa	93 0174155	7N	3W	17
18	326327	Pilgram #1	Maricopa	93 0174153	7N	3W	31
L 19	326772	Range Bull # 1	Maricopa	93 0363063	7N	3W	21
L 20	327930	Red Bird # 7	Maricopa	93 0897433	7N	3W	17
21	327931	Red Bird # 8	Maricopa	93 0897432	7N	3W	20
L 22	328302	Red Bird # 9	Maricopa	93 0897431	7N	3W	17
23	328303	Red Bird # 10	Maricopa	93 0819961	7N	3W	17
328689 24	328698	Cass #4	Maricopa	93 0885578	7N	3W	29
25	328699	Cass #5	Maricopa	93 0885577	7N	3W	29
26	328700	Cass #6	Maricopa	93 0885576	7N	3W	29
27	328701	Cass #7	Maricopa	93 0885575	7N	3W	29
28	328702	Cass #8	Maricopa	93 0885574	7N	3W	29
L 29	329013	Jake #4	Maricopa	94 0021775	7N	3W	29

The name and address of the owner of the Claims for which this is prepared is:
 Roadrunners Prospectors Club Inc.
 P. O. Box 56804
 Phoenix, AZ 85079

29/50

Signature: [Handwritten Signature] (agent) Date: 8/27/08



When recorded mail to:

Roadrunner Prospectors Club
P. O. Box 56804
Phoenix, AZ 85079

RECEIVED
BLM AZ STATE OFFICE

2008 AUG 27 P 12: 38

MAINTENANCE FEE PAYMENT IN LIEU OF ASSESSMENT WORK FOR THE UPCOMING
ASSESSMENT YEAR BEGINNING SEPTEMBER 1, 2008.

#	AMC #	Claim Name	County	Cty Record Data	Twنشp	Range	Section
29013 30	329020	RR #1	Maricopa	94 0021782	6N	4W	1
31	329021	RR #2	Maricopa	94 0021783	6N	4W	1
32	329022	RR #3	Maricopa	94 0021784	6N	4W	1
33	329023	RR #4	Maricopa	94 0021785	6N	4W	1
L 34	329800	Gypsy Moth 1	Maricopa	94 0218517	7N	3W	21
35	329801	Gypsy Moth 2	Maricopa	94 0218518	7N	3W	21
1/232 36	331233	Red Basin #1	Maricopa	94 0383049	6N	6W	26
L 37	333426	La Siesta #1	Maricopa	94 0185054	7N	3W	30
38	333427	La Siesta #3	Maricopa	94 0185054	7N	3W	30
L 39	338207	Seven Grand	Maricopa	98 0139764	7N	4W	25
L 40	339964	RR #5	Maricopa	96 0488373	6N	4W	1
41	339965	RR #6	Maricopa	96 0488374	6N	4W	1
L 42	350275	Gold Bug	Maricopa	98 0535738	6N	6W	26
43	350276	Gold Master	Maricopa	98 0535739	6N	6W	26
44	350277	Lobo	Maricopa	98 0535741	6N	6W	26
45	350278	Mine Lab	Maricopa	98 0535740	6N	6W	26
46	350279	Webster Mine	Maricopa	98 0535742	6N	6W	26
47	350280	Whistler	Maricopa	98 0535743	6N	6W	26
48	350281	Wickenburg	Maricopa	98 0535744	6N	6W	26
L 49	364688	RR #7	Maricopa	2005 0477984	6N	4W	1
50	364689	RR #8	Maricopa	2005 0477985	6N	4W	1
L 51	374274	Lori's Place	Maricopa	2006 1491113	7N	3W	20
L 52	374275	Charles' Dream	Maricopa	2006 1491112	7N	3W	20
L 53	374726	Roslyn's Roost	Maricopa	2006 1445012	7N	3W	17

The name and address of the owner of the Claims for which this is prepared is:

Roadrunners Prospectors Club Inc.
P. O. Box 56804
Phoenix, AZ 85079


Signature:

[Handwritten Signature] (agent)

Date:

8/27/08

24/SC



When recorded mail to:
 Roadrunner Prospectors Club
 P. O. Box 56804
 Phoenix, AZ 85079

RECEIVED
 BLM AZ STATE OFFICE

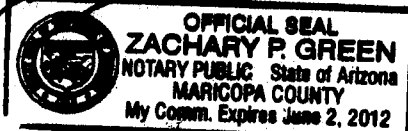
2008 AUG 27 P 12:38

MAINTENANCE FEE PAYMENT IN LIEU OF ASSESSMENT WORK FOR THE UPCOMING
 ASSESSMENT YEAR BEGINNING SEPTEMBER 1, 2008.

#	AMC #	CLAIM NAME	COUNTY	CNTY RECORD DATA	TWNSHIP	RANGE	SECTION
258455 65	258456	Turkey Buzzard #2	Yavapai	1838 872	11N	3E	30
66	258457	Turkey Buzzard #3	Yavapai	1838 874	11N	3E	30
67	258458	Turkey Buzzard #4	Yavapai	1838 876	11N	3E	30
L 68	300332	Wolf 5	Yavapai	2208 526-527	11.5N	1E	31
69	300333	Wolf 6	Yavapai	2208 524-525	11N	1E	6
318836 70	313839	RR Humbug #1	Yavapai	2352 464	8N	1E	31
71	313840	RR Humbug #2	Yavapai	2352 401	8N	1E	31
L 72	314304	Oro De Valenzuela	Yavapai	3436 378-002	11N	1E	14
314686 73	314631	RR Humbug #3	Yavapai	2360 845	8N	1E	29, 30, 31
L 74	316493	Aquarius Extension	Yavapai	2402 767	10N	2E	18
L 75	321061	Lefty #2	Yavapai	2479 560-561	8N	1E	30
L 76	328593	CeeDee #2	Yavapai	2742 961	8N	1W	5
77	328594	CeeDee #3	Yavapai	2742 963	8N	1W	5
78	328595	CeeDee #4	Yavapai	2742 965	8N	1W	5
79	328597	CeeDee #7	Yavapai	2742 969	8N	1W	4
80	328598	CeeDee #8	Yavapai	2742 971	8N	1W	4
81	328605	Burro #1	Yavapai	2742 988-989	12N	1W	33
82	328606	Burro #2	Yavapai	2742 988-978	11N	1W	4
328689 83	328703	CeeDee #1	Yavapai	2746 703	8N	1W	5
84	328704	CeeDee #5	Yavapai	2746 705	8N	1W	5
85	328705	Genes Dream	Yavapai	2746 707-708	9.5N	2E	20, 21
L 86	329318	Mercer's Place	Yavapai	2777 216	11N	1W	4
L 87	329388	Bad Luck	Yavapai	2780 912-913	12N	1W	14, 23
88	329388	No Luck	Yavapai	2780 914-915	12N	1W	23
89	329390	Good Luck	Yavapai	2780 916-917	12N	1W	23, 24
90	329391	Great Luck	Yavapai	2780 918-919	12N	1W	24
91	329392	Clinton	Yavapai	2780 920-921	12N 12N	1W 2W	30, 25
92	329393	Clyde	Yavapai	2780 922-923	12N 12N	1W 2W	30, 25
93	329394	Bonny	Yavapai	2780 924-925	2N	1W	30
L 94	368415	Jack's Hideaway	Yavapai	4308 863	13N	3W	29
L 95	371350	Wilgers Wish	Yavapai	4372 442	13N	3W	32
371802 96	371803	Saddle Tramps	Yavapai	4390 622	13N	3W	29

The name and address of the owner of the Claims for which this is prepared is:
 Roadrunners Prospectors Club Inc.
 P. O. Box 56804
 Phoenix, AZ 85079

Signature: *Judi C. [unclear]* (agent) Date: *8/27/08*



When recorded mail to:
 Roadrunner Prospectors Club
 P. O. Box 56804
 Phoenix, AZ 85079

RECEIVED
 BLM AZ STATE OFFICE

MAINTENANCE FEE PAYMENT IN LIEU OF ASSESSMENT WORKS FOR THE UPCOMING
 ASSESSMENT YEAR BEGINNING SEPTEMBER 1, 2008.

PHOENIX, ARIZONA

#	AMC #	CLAIM NAME	COUNTY	CNTY RECORD DATA	TWNSHIP	RANGE	SECTION
L 97	344338	Ambush Canyon	Yavapai	3353 481-482	7N	2W	10
98	344340	Hold-up Creek	Yavapai	3353 485-486	7N	2W	10
99	344342	Kathi's Place	Yavapai	3353 489-490	7N	2W	11
100	344343	Tres Creeks	Yavapai	3353 491-492	7N	2W	10
L 101	355930	Leave No Holes #1	Yavapai	3892 472	9N	5W	12
102	355931	Leave No Holes #2	Yavapai	3892 471	9N	5W	12
103	355932	Leave No Holes #3	Yavapai	3892 470	9N	5W	13
104	355933	Leave No Holes #4	Yavapai	3892 469	9N	5W	13
L 105	356703	Bitter Creek Flats	Yavapai	3353 473-474	7N	2W	11
356380 106	356382	Ducbill #1	Yavapai	27429 1402 63-64	12N	1W	17
107	356383	Ducbill#2	Yavapai	27430 1402 65	12N	1W	17
L 108	313473	Patriot #1	Yavapai	2347 704-705	11N	1W	4
109	313474	Patriot #2	Yavapai	2347 706-707	11N	1W	3, 4
110	313475	Patriot #3	Yavapai	2347 708-709	11N	1W	3
111	313476	Patriot #4	Yavapai	2347 710-711	11N	1W	3
112	313477	Patriot #5	Yavapai	2347 712-713	11N	1W	3
L 113	357837	Karen Lynn	Yavapai	4039 541-542	9N	4W	6
350909 114	350905	King Duck II	Yavapai	3620 58-59	10N 9N	4W 4W	31, 6
115	350906	Little Terry	Yavapai	3620 63-64	9N	4W	6
116	350907	Devils Nest AU 9	Yavapai	3620 60-61	9N	4W	6
117	350910	Devils Nest AU 12	Yavapai	3620 62-63	9N	4W	6
L 118	371802	Happy Times	Yavapai	4390 621	13N	3W	29, 32
L 119	331455	Chris #1	Yavapai	2919 631	12N	2W	36
L 120	364340	Mary Francis	Yavapai	3824744 4236 718	13N	1E	29
364820 121	364821	Ray's Right Place	Yavapai	3837647 4247 553	12N	1W	24
L 122	365711	Diggerns Paradise	Yavapai	3864391 4269 775	12.5N	1W	26, 27
L 123	366267	Cobis Gold	Yavapai	4281 505	11.5N	1E	19
124	366271	Tegans Bank	Yavapai	4281 504	11.5N	1E	30
125	366269	Rough Road	Yavapai	4281 503	11.5N	1E	30
L 126	362558	Holly Marie	Yavapai	3769442 4190 312	9.5N	2E	20, 21
366267 127	366268	Renees Best Chance	Yavapai	4281 507	13N	3W	32
128	366270	Stuck Duck	Yavapai	4281 506	13N	3W	32

The name and address of the owner of the Claims for which this is prepared is:

Roadrunners Prospectors Club Inc.
 P. O. Box 56804
 Phoenix, AZ 85079

Signature: *[Handwritten Signature]* (agent)

Date: *8/27/08*



When recorded mail to:
 Roadrunner Prospectors Club
 P. O. Box 56804
 Phoenix, AZ 85079

RECEIVED
 BLM AZ STATE OFFICE

2008 AUG 27 P 12:38

MAINTENANCE FEE PAYMENT IN LIEU OF ASSESSMENT WORK FOR THE UPCOMING
 ASSESSMENT YEAR BEGINNING SEPTEMBER 1, 2008.

#	AMC #	CLAIM NAME	COUNTY	CNTY RECORD DATA	TWNSHIP	RANGE	SECTION
L 1	11413	Wednesday Hope #4	Yavapai	1015 726	9.5N 10N	2E 2E	20, 32
L 2	48976	Aquarius #1	Yavapai	0801 192	10N	2E	7
L 3	48977	Aquarius #3	Yavapai	0801 194	10N	2E	7, 18
L 4	62606	Aquarius #2	Yavapai	1001 437	10N	2E	7
L 5	64830	Cat Claw	Yavapai	0912 239	9N	4W	6
L 6	74734	Sharon Lee #1	Yavapai	0912 397	11N	1E	35, 36
L 7	74735	Sharon Lee #2	Yavapai	0912 398	11N	1E	35
L 8	74736	Sharon Lee #3	Yavapai	0912 399	10N	1E	2
L 9	74737	Sharon Lee #4	Yavapai	0912 400	10N	1E	1, 2
76950 82212 L 10	76951	Merciful Heavens #2	Yavapai	0956 72	12N 11N	1W 1W	33, 4
L 11	82213	Bean Bag #1	Yavapai	0965 338	12N	1W	28
L 12	89414	Bean Bag #2	Yavapai	1249 413	12N	1W	28
L 13	89420	Wolf 1	Yavapai	0961 673	11.5N	1E	31
L 14	89421	Wolf 2	Yavapai	0961 674	11.5N	1E	31
L 15	89422	Wolf 3	Yavapai	0961 675	11.5N	1E	31
L 16	89423	Wolf 4	Yavapai	0961 676	11.5N	1E	31
L 17	92803	Goodwin #1	Yavapai	1058 779	12N	1W	28, 33
L 18	95198	Gold Palace I	Yavapai	1256 447-448	12N	1W	19
L 19	95199	Gold Palace II	Yavapai	1256 450-451	12N	1W	19
L 20	95200	Gold Palace III	Yavapai	1256 453-454	12N	1W	19
L 21	95201	Gold Palace IV	Yavapai	1256 456-457	12N	1W	19
L 22	95202	Gold Palace V	Yavapai	1256 459-460	12N	1W	19
L 23	95203	More Than Lot Of Rock	Yavapai	1256 462-463	12N	1W	19
L 24	95204	Lots Of Rock	Yavapai	1256 465-466	12N	1W	19
L 25	358378	Hidden Treasure	Yavapai	3633816 4076 796	12N	2W	25, 30, 36
L 26	358377	Lucky Strike #1	Yavapai	3633815 4076 795	9N	2E	4
L 27	358379	Aquarius Ext. West #1	Yavapai	3633817 4076 797	10N	2E	18
L 28	358380	Aquarius Ext. West #2	Yavapai	3633818 4076 798	10N	2E	18
L 29	358381	Aquarius Ext. West #3	Yavapai	3633819 4076 799	10N	2E	18
L 30	358382	Aquarius Ext. West #4	Yavapai	3633820 4076 800	10N	2E	18
L 31	348628	Vira Anne	Yavapai	9769230 3527 707	12.5N	1W	27

The name and address of the owner of the Claims for which this is prepared is:
 Roadrunners Prospectors Club Inc.
 P. O. Box 56804
 Phoenix, AZ 85079

Signature: *[Handwritten Signature]* (agent) Date: 8/27/08 *[Handwritten Signature]*



When recorded mail to:
 Roadrunner Prospectors Club
 P. O. Box 56804
 Phoenix, AZ 85079

RECEIVED
 BLM AZ STATE OFFICE

2009 AUG 27 P 12:38

MAINTENANCE FEE PAYMENT IN LIEU OF ASSESSMENT WORK FOR THE UPCOMING
 ASSESSMENT YEAR BEGINNING SEPTEMBER 1, 2008.

#	AMC #	CLAIM NAME	COUNTY	CNTY RECORD DATA	TWNSHIP	RANGE	SECTION
5198 L 32	95205	Gold Palace VIII	Yavapai	1256 468-469	12N	1W	30
L 33	96051	JDR 1	Yavapai	1267 825-826	12.5N	2W	21
L 34	96052	JDR 2	Yavapai	1267 827-828	12.5N	2W	21
L 35	96053	JDR 3	Yavapai	1267 829-830	12.5 13N	2W 2W	21, 33
L 36	102389	Mandella 2 & 3	Yavapai	1293 289-290	10N	2E	30
L 37	112605	Laura Kay #1	Yavapai	1331 563-565	10N	1E	12, 13
L 38	112606	Janet Lynn #2	Yavapai	1331 561	10N	1E	12, 13
126534 L 39	126535	Mandella 7	Yavapai	1437 985	10N	2E	30
L 40	126536	Mandella 8	Yavapai	1371 339-340	10N	2E	30
L 41	126537	Mandella 9	Yavapai	1371 341-342	10N	2E	30
L 42	126538	Mandella 10	Yavapai	1371 343-344	10N	2E	31
L 43	129334	Mandella 12	Yavapai	1376 706-708	10N	2E	30
130488 L 44	130489	Protecto #2	Yavapai	1381 826-827	12N	1W	33
142355 L 45	142356	Donkey Mine #4	Yavapai	1422 292-293	12N	1W	33
L 46	157621	Mandella 14	Yavapai	1436 981-982	10N	2E	30
L 47	170911	Wednesday Hope #1	Yavapai	1467 691	10N	2E	31
L 48	174224	Big Rock #1	Yavapai	1469 76-77	12N	1W	12, 11
L 49	174225	Big Rock #2	Yavapai	1469 78-79	12N	1W	10
L 50	191670	Roadrunner #1	Yavapai	1514 754-755	12.5N	1W	25
L 51	191671	Roadrunner #2	Yavapai	1514 756-757	12.5N	1W	25
L 52	196365	Turkey Buzzard #1	Yavapai	1529 712	11N	3E	30
L 53	235841	Betty 4	Yavapai	1713 778	12N	1W	14
L 54	235842	Betty 5	Yavapai	1713 780	12N	1W	14
L 55	236096	Gary's Place #1A	Yavapai	1714 194	12N	1W	14
L 56	244561	Gold Dust #2	Yavapai	1781 512	11N	3E	30
L 57	254410	JackAss	Yavapai	20570	11N	1E	34, 35
L 58	254411	Hinny	Yavapai	20571	11N	1E	34
L 59	254412	Jenny	Yavapai	20569	11N	1E	34
L 60	258455	Turkey Buzzard Ext.	Yavapai	1838 870	11N	3E	30
L 61	356553	Au Sum 1	Yavapai	B 4511 P 771	10N	2E	28,29,32,33
L 62	374511	Carolyn D	Yavapai	B 4444 P 69	13N	3W	29
L 63	374512	Cole Ryan	Yavapai	B 4452 P 916	12.5N	1W	24
L 64	374513	Caitin Lisa	Yavapai	B 4452 P 917	12.5, 13N	1W	23,24,35,36

The name and address of the owner of the Claims for which this is prepared is:


Roadrunners Prospectors Club Inc.
 P. O. Box 56804
 Phoenix, AZ 85079

Signature :

[Handwritten Signature] (agent)

Date:

8/27/08



When recorded mail to:
Roadrunner Prospectors Club
P. O. Box 56804
Phoenix, AZ 85079

RECEIVED
BLMAZ STATE OFFICE

2008 AUG 27 P 12:38

MAINTENANCE FEE PAYMENT IN LIEU OF ASSESSMENT WORK FOR THE UPCOMING
ASSESSMENT YEAR BEGINNING SEPTEMBER 1, 2008.

PHOENIX, ARIZONA

#	AMC #	Claim Name	County	Cnty Record Data	Twnshp	Range	Section
1	38911	Diablo Placer	LaPaz	1089 958-959	4N	20W	24 & 25
2	259813	D6 Placer	LaPaz	86 4195	4N	20W	26
3	259814	Eastside Placer	LaPaz	86 4196	4N	20W	23
4	292017	C-6 Placer	LaPaz	86 6719	4N	20W	23
5	292924	CD7 Placer	LaPaz	86 6943	4N	20W	14,15,23

✓
259812
✓
✓

The name and address of the owner of the Claims for which this is prepared is:
Roadrunners Prospectors Club Inc.
P. O. Box 56804
Phoenix, AZ 85079

5/16

Signature: [Handwritten Signature] (agent) Date: 8/27/08

[Handwritten Signature]
OFFICIAL SEAL
ZACHARY P. GREEN
NOTARY PUBLIC State of Arizona
MARICOPA COUNTY
My Comm. Expires June 2, 2012

When recorded mail to:
Roadrunner Prospectors Club
P. O. Box 56804
Phoenix, AZ 85079

RECEIVED
BLM AZ STATE OFFICE
2008 AUG 27 P 12:39
PHOENIX, ARIZONA

MAINTENANCE FEE PAYMENT IN LIEU OF ASSESSMENT WORK FOR THE UPCOMING
ASSESSMENT YEAR BEGINNING SEPTEMBER 1, 2008.

#	AMC #	Claim Name	County	Cnty Rec. Data	Twncshp	Range	Section
1	326754	Keystone #1	Pinal	1922 836	5S	15E	4
2	326757	Keystone #4	Pinal	1922 842	5S	15E	4
3	326758	Keystone #5	Pinal	1922 844	5S	15E	4
4	326760	Keystone #7	Pinal	1922 848	5S	15E	4
5	326761	Keystone #8	Pinal	1922 850	5S	15E	4
6	326762	Keystone #9	Pinal	1922 852	5S	15E	4
7	326764	Keystone #11	Pinal	1922 856	5S	15E	4
8	326765	Keystone #12	Pinal	1922 858	5S	15E	4

The name and address of the owner of the Claims for which this is prepared is:
Roadrunners Prospectors Club Inc.
P. O. Box 56804
Phoenix, AZ 85079

Signature: *Judi Hughes* (agent) Date: 8/27/08

8/SC
Zachary P. Green
OFFICIAL SEAL
ZACHARY P. GREEN
NOTARY PUBLIC State of Arizona
MARICOPA COUNTY
My Comm. Expires June 2, 2012

When recorded mail to:
Roadrunner Prospectors Club
P. O. Box 56804
Phoenix, AZ 85079

RECEIVED
BLMAZ STATE OFFICE
2008 AUG 27 P 12:39

MAINTENANCE FEE PAYMENT IN LIEU OF ASSESSMENT WORK FOR THE UPCOMING
ASSESSMENT YEAR BEGINNING SEPTEMBER 1, 2008.

#	AMC #	Claim Name	County	Cty Record Data	Twنشp	Range	Section
L 1	36282	Bedrock #1	Gila	340 453-454	1N	13E	11
L 2	36283	Bedrock #2	Gila	598 690-691	1N	13E	11
L 3	127666	Diamond #1	Gila	598 692-693	1N	13E	14
L 4	127667	Diamond #2	Gila	598 690-691	1N	13E	14
L 5	127668	Diamond #3	Gila	598 694-695	1N	13E	11
L 6	127669	Diamond #4	Gila	529 222-223	1N	13E	2
L 7	211542	The Gamble	Gila	601 997-998	1N	13E	11

7/50

The name and address of the owner of the Claims for which this is prepared is:
Roadrunners Prospectors Club Inc.
P. O. Box 56804
Phoenix, AZ 85079



Signature: [Handwritten Signature] (agent) Date: 8/27/08

United States Department of the Interior
Bureau of Land Management
 BUSINESS & SUPPORT SVCS DIV
 ONE N CENTRAL AVE SUITE 800
 PHOENIX, AZ 85004 -4427
 Phone: (602) 417-9200

Receipt

No: 1772745

Transaction #: 1830469	
Date of Transaction: 08/27/2008	
CUSTOMER:	ROADRUNNER PROSPECTORS CLIUB PO BOX 56804 PHOENIX, AZ 85079

LINE #	QTY	DESCRIPTION	REMARKS	UNIT PRICE	TOTAL
1	1.00	LOCATABLE MINERALS / MINING CLAIMS-NOT NEW-UNADJUD, ONE AUTH NO. ONLY / MINING CLAIM MONEY RECEIVED (455) CASES: AMC11413/\$25125.00	MAINT 2009 (201)	- n/a -	25125.00
TOTAL:					\$25,125.00

PAYMENT INFORMATION			
1	AMOUNT:	\$24,125.00	POSTMARKED: N/A
	TYPE:	CHECK	RECEIVED: 08/27/2008
	CHECK NO:	6656	
	NAME:	ROADRUNNER PROSPECTO,	
2	AMOUNT:	\$1,000.00	POSTMARKED: N/A
	TYPE:	CHECK	RECEIVED: 08/27/2008
	CHECK NO:	6669	
	NAME:	ROADRUNNER PROSPECTO,	

REMARKS

This receipt was generated by the automated BLM Collections and Billing System and is a paper representation of a portion of the official electronic record contained therein.

RECEIPT NUMBER: 1554880

85 LEAD FILE NUMBERS (202 CLAIMS)

LEAD AMC NUMBERS:

11413
36282
38911
48976
62606
64830
74734
76950
82212
89414
92803
95198
96051
102389
112605
126405
126534

127666
129334
130488
142355
157621
170911
174224
191670
196365
211542
235841
236096
244561
247112
254410
258455
259812

291104
292017
292924
300332
308433
313473
313836
314304
314626
316493
321061
326311
326754
326772
327930
328302
328593

328689
329013
329318
329388
329800
331232
331455
333426
338207
339964
344338
347608
350275
350903
355930
356380
356553

356703
357837
358377
358378
358379
362558
364340
364688
364820
365711
366267
368415
371350
371802
374274
374511
374726

AMC 362558


Mailed 10/9/07

October 09, 2007

Dear Mining Claimant:

I wish to bring to your attention an error in your listing of the mining claim number for HOLLY MARIE. You listed AMC328705 (GENES DREAM), when it should actually be AMC362558. I have enclosed a copy of the details along with a copy of the serial register page for the HOLLY MARIE claim. Please note your records and if you have any questions, you can give me a call at 602-417-9360.

Thank You,



Pauline Brown (L.I.E)

LEAD AMC FILE NUMBERS:

RECEIPT NUMBER: 1554880
85 LEAD FILE NUMBERS (202 CLAIMS)
SEE ATTACH LIST FOR LEAD AMC NUMBERS:

TRANSACTION DATE: 08/29/2007 AMOUNT PAID: 25,250.00 DATE ENTERED INTO COMPUTER: Sept. 20, 2007

RECEIPT NUMBER: 1554880 CODE ENTERED: 502 ENTERED BY INITIALS: PB + VERIFIED

LEAD AMCSERIAL NUMBER	AMC SERIAL NUMBER RANGE	NUMBER OF CLAIMS
36282	36282-36283	2
127666	127666-127669	4
211542	211542	1
38911	38911	1
259812	259813-259814	2
292017	292017	1
292924	292924	1
347608	347608-347609	2
326754	326754	1
"	326757-326758	2
"	326760-326762	3
"	326764-326765	2
126405	126406	1
247112	247112	1
291104	291104	1
308433	308433-308434	2
326311	326311-326316	6
"	326319	1
"	326322-326327	6
326772	326772	1

SUB TOTAL = 41

LEAD AMCSERIAL NUMBER	AMC SERIAL NUMBER RANGE	NUMBER OF CLAIMS
327930	327930-327931	2
328302	328302-328303	2
328689	328698-328702	5
329013	329013	1
329013	329020-329023	4
329800	329800-329801	2
331232	331233	1
333426	333426-333427	2
338207	338207	1
339964	339964-339965	2
350275	350275-350281	7
364688	364688-364689	2
374274	374274-374275	2
374726 11413	374726 11413	1 1
48976	48976-48977	2
62606	62606	1
64830	64830	1
74734	74734-74737	4
76950	76951	1
82212	82213	1

SUB TOTAL = 45

LEAD AMCSERIAL NUMBER	AMC SERIAL NUMBER RANGE	NUMBER OF CLAIMS
89414	89414	1
"	89420-89423	4
92803	92803	1
95198	95198-95204	7
358377; 78; 79;	358378-358382	6
95198	95205	1
96051	96051-96053	3
102389	102389	1
112605	112605-112606	2
126534	126535-126538	4
129334	129334	1
130488	130489	1
142355	142356	1
157621	157621	1
170911	170911	1
174224	174224-174225	2
191670	191670-191671	2
196365	196365	1
235841	235841-235842	2
236096	236096	1
244561	244561	1
254410	254410-254412	3
258455	258455-258458	4
356553	356553	1
374511	374511-374513	3
300332	300332-300333	2
313836	313839-313840	2
314304	314304	1
314626	314631	1

SUB TOTAL = 61

LEAD AMCSERIAL NUMBER	AMC SERIAL NUMBER RANGE	NUMBER OF CLAIMS
316493	316493	1
321061	321061	1
328593	328593-328595	3
328593	328597-328598	2
"	328605-328606	2
328689	328703-328705	3
329318	329318	1
329388	329388-329394	7
368415	368415	1
371350	371350	1
371802	371803	1
344338	344338; 340; 342; 343	4
355930	355930-355933	4
356703	356703	1
356380	356382-383	2
313473	313473-313477	5
357837	357837	1
350903	350905-350907	3
"	350910	1
371802	371802	1
331455	331455	1
364340	364340	1
364820	364821	1
365711	365711	1
366267	366267	1
366267	366271	1
"	366268-366270	3
362558	362558	1

SUBTOTAL = 55

GRAND TOTAL = 202 CLAIMS

Mass Add/Delete/Update Action Data

Starting Serial Number Ending Serial Number

328705

328705

Errors:

INVALID ACTION CODE / ASSESSMENT YEAR COMBINATION. - [AMC328705]

	Action Data:	
Action Code:	582	Lookup
Action Remark:	2008	
Action Date:	08/28/2007	
Receipt Nr:	1554880	

Add Delete Close

AMC328705 was listed 2-times, one with claim Name Genes Dream, and the other as Holly Marie. I ran a MC customer Info Report & found that Holly Marie is actually listed under AMC 362558, therefore I applied the M/fee payment to AMC 362558 (Holly Marie)

FB

**DEPARTMENT OF THE INTERIOR
BUREAU OF LAND MANAGEMENT
MINING CLAIMS**

**MC Customer Information - WITH Legal Description
ACTIVE CLAIMS**

Run Date: 09/26/2007 03:10 PM

Page 6 of 7

Serial No	Claim Name/Number	County	D	Claim Type	Last A Yr	Mc	Loc	Dt	Mr	Twn	Rng	Sec	Subdivision	
AMC356383	DUCBILL #2	YAVAPAI	A	LODE CLAIM	2008	05/01/2002	14	0120N	0010W	017	NE	NW	SW	
AMC356553	AU SUM 1	YAVAPAI	A	PLACER CLAIM	2008	09/07/2002	14	0100N	0020E	028	SW			
		YAVAPAI	A	PLACER CLAIM	2008	09/07/2002	14	0100N	0020E	029	SE			
		YAVAPAI	A	PLACER CLAIM	2008	09/07/2002	14	0100N	0020E	032	NE			
		YAVAPAI	A	PLACER CLAIM	2008	09/07/2002	14	0100N	0020E	033	NW			
AMC356703	BITTER CREEK FLATS	YAVAPAI	A	PLACER CLAIM	2008	09/01/2002	14	0070N	0020W	011	NW			
AMC357837	KAREN LYNN	YAVAPAI	A	PLACER CLAIM	2008	01/21/2003	14	0090N	0040W	006	SE			
AMC358377	LUCKY STRIKE #1	YAVAPAI	A	PLACER CLAIM	2008	09/01/2003	14	0090N	0020E	004	NW			
AMC358378	HIDDEN TREASURE	YAVAPAI	A	PLACER CLAIM	2008	09/01/2003	14	0120N	0010W	030	SW			
		YAVAPAI	A	PLACER CLAIM	2008	09/01/2003	14	0120N	0010W	031	NW			
		YAVAPAI	A	PLACER CLAIM	2008	09/01/2003	14	0120N	0020W	025	SE			
		YAVAPAI	A	PLACER CLAIM	2008	09/01/2003	14	0120N	0020W	036	NE			
AMC358379	AQUARIOUS EXT W #1	YAVAPAI	A	PLACER CLAIM	2008	09/01/2003	14	0100N	0020E	018	NW			
AMC358380	AQUARIOUS EXT W #2	YAVAPAI	A	PLACER CLAIM	2008	09/01/2003	14	0100N	0020E	018	NW			
AMC358381	AQUARIOUS EXT W #3	YAVAPAI	A	PLACER CLAIM	2008	09/01/2003	14	0100N	0020E	018	NW			
AMC358382	AQUARIOUS EXT W #4	YAVAPAI	A	PLACER CLAIM	2008	09/01/2003	14	0100N	0020E	018	NW			
<u>AMC362558</u>	<u>HOLLY MARIE</u>	YAVAPAI	A	PLACER CLAIM	2007	09/01/2004	14	0092N	0020E	020	NE			
		YAVAPAI	A	PLACER CLAIM	2007	09/01/2004	14	0092N	0020E	021	NW			
AMC364340	MARY FRANCIS	YAVAPAI	A	PLACER CLAIM	2008	01/21/2005	14	0130N	0010E	029	NE	NW		
AMC364688	RR #7	MARICOPA	A	PLACER CLAIM	2008	02/20/2005	14	0060N	0040W	001	SE			
AMC364689	RR #8	MARICOPA	A	PLACER CLAIM	2008	02/20/2005	14	0060N	0040W	001	SE			
AMC364821	RAYS RIGHT PLACE	YAVAPAI	A	PLACER CLAIM	2008	02/15/2005	14	0120N	0010W	024	NW	SW		
AMC365711	DIGGEMS PARADISE	YAVAPAI	A	PLACER CLAIM	2008	05/15/2005	14	0122N	0010W	026	NW			
		YAVAPAI	A	PLACER CLAIM	2008	05/15/2005	14	0122N	0010W	027	NE			
AMC366267	COBI'S GOLD	YAVAPAI	A	PLACER CLAIM	2008	06/11/2005	14	0112N	0010E	019	SE			
AMC366268	RENEE'S BEST CHANCE	YAVAPAI	A	PLACER CLAIM	2008	06/13/2005	14	0130N	0030W	032	NE	NW	SE	
AMC366269	ROUGH ROAD	YAVAPAI	A	PLACER CLAIM	2008	06/11/2005	14	0112N	0010E	030	NE			
AMC366270	STUCK DUCK	YAVAPAI	A	PLACER CLAIM	2008	06/13/2005	14	0130N	0030W	032	NE	NW	SW	SE
AMC366271	TEGANS BANK	YAVAPAI	A	PLACER CLAIM	2008	06/11/2005	14	0112N	0010E	030	NE			
AMC368415	JACKS HIDEAWAY	YAVAPAI	A	PLACER CLAIM	2008	09/08/2005	14	0130N	0030W	029	NE			
AMC371350	WILGERS WISH	YAVAPAI	A	PLACER CLAIM	2008	03/09/2006	14	0130N	0030W	032	SW			
AMC371802	HAPPY TIMES	YAVAPAI	A	PLACER CLAIM	2008	04/29/2006	14	0130N	0030W	029	SE			
		YAVAPAI	A	PLACER CLAIM	2008	04/29/2006	14	0130N	0030W	032	NE			
AMC371803	SADDLE TRAMPS	YAVAPAI	A	PLACER CLAIM	2008	04/29/2006	14	0130N	0030W	029	SE			
AMC374274	LORI'S PLACE	MARICOPA	A	PLACER CLAIM	2008	09/30/2006	14	0070N	0030W	020	SE			
AMC374275	CHARLES' DREAM	MARICOPA	A	PLACER CLAIM	2008	09/30/2006	14	0070N	0030W	020	SE			
AMC374511	CAROLYN D	YAVAPAI	A	PLACER CLAIM	2008	10/10/2006	14	0130N	0030W	029	NE			
AMC374512	COLE RYAN	YAVAPAI	A	PLACER CLAIM	2008	10/07/2006	14	0122N	0010W	024	NW			
AMC374513	SQUAW MAN #2	YAVAPAI	A	PLACER CLAIM	2008	10/07/2006	14	0122N	0010W	024	NW			
		YAVAPAI	A	PLACER CLAIM	2008	10/07/2006	14	0130N	0010W	035	SE			
		YAVAPAI	A	PLACER CLAIM	2008	10/07/2006	14	0130N	0010W	036	SW			
AMC374726	ROSLYN'S ROOST	MARICOPA	A	LODE CLAIM	2008	10/18/2006	14	0070N	0030W	017	SE			

**DEPARTMENT OF THE INTERIOR
BUREAU OF LAND MANAGEMENT
MINING CLAIMS
(LIVE) Serial Register Page**

RunDate/Time: 10/02/07 06:43 AM

Page 1 of 1

01 10-21-1976;090STAT0090;43USC1744
Case Type 384201: PLACER CLAIM
Claim Name: HOLLY MARIE
Commodity :
Case Disposition: ACTIVE

**Serial Number
AMC362558**

Name & Address	Int Rel	% Interest
ROADRUNNER PROSPTRS CLUB INC BOX 56804 PHOENIX, AZ 85079	CLAIMANT	0.000000

Mer Twp	Rng	Sec	Quadrant	District/Resource	County
14	0092N	0020E	020 NE	HASSAYAMPA FIELD OFFICE	YAVAPAI
14	0092N	0020E	021 NW	HASSAYAMPA FIELD OFFICE	YAVAPAI

Act Date	Code	Action	Action Remarks	Receipt Number
09/01/2004	403	LOCATION DATE		
09/09/2004	395	RECORDATION NOTICE RECD	\$30.00;1	949029
08/28/2007	582	MAINTENANCE FEE/\$125	2008	1554880
08/24/2006	582	MAINTENANCE FEE/\$125	2007	1343013
08/30/2005	582	MAINTENANCE FEE/\$125	2006	1141340
09/09/2004	484	LOCATION YEAR / MAINTENANCE FEE	2005	949029
04/03/2006	669	LAND STATUS CHECKED		
09/09/2004	501	ACCT ADV IN LEAD FILE	AMC362558;	

Line Nr Remarks

SEP 26 2007

dk

Message:

202 ROWS RETRIEVED

CBS Export Results Report

Include Resolved Records

Record Status

- Error Records (E/M/I)
- Accepted Records (A/W)
- "On Hold" Records (H)
- All Records (for s/n or receipt nr)
- Exported, No Results From CBS
- New (not yet exported)

Search Criteria Responsible Ar

Enter export Date (mm/dd/yyyy) ALL User (U,X)
 Serial Number match (optional) Programme
 Receipt Nr (optional) 1554880 All (U,P,X)
 Export Nr (exclusive)
 LR2000 User (defaults to login) ALL

Query

Reset

User

	Resend?	Export Nr	A/D	Serial Nr	Mult	Code	\$ Amount	Remarks	Receipt Nr	LR2000 User	#Msg	R
1	<input type="checkbox"/>	1498546	A	AMC36282		582	125.00	2008	1554880	P5BROWN	1	<input type="checkbox"/>

When recorded mail to:
 Roadrunner Prospectors Club
 P. O. Box 56804
 Phoenix, AZ 85079

MAINTENANCE FEE PAYMENT IN LIEU OF ASSESSMENT WORK FOR THE UPCOMING
 ASSESSMENT YEAR BEGINNING SEPTEMBER 1, 2007.

AMC #	Claim Name	County	Cty Record Data	Twtnshp	Range	Section
36282	Bedrock #1	Gila	340 453-454	1N	13E	11
36283	Bedrock #2	Gila	598 690-691	1N	13E	11
127666	Diamond #1	Gila	598 692-693	1N	13E	14
127667	Diamond #2	Gila	598 690-691	1N	13E	14
127668	Diamond #3	Gila	598 694-695	1N	13E	11
127669	Diamond #4	Gila	529 222-223	1N	13E	2
211542	The Gamble	Gila	601 997-998	1N	13E	11

ENTERED INTO COMPUTER
 SEP 20 2007 *JB + VERIFIED*

RECEIVED
 B.L.M. AZ STATE OFFICE
 2007 AUG 28 A 11: 02
 PHOENIX, AZ

STATE OF ARIZONA }
 COUNTY OF MARICOPA } ss.

This instrument was acknowledged before me this 28 day of Aug, 20 07, by Jack Engbrecht in witness whereof I herewith set my hand and official seal.
Sharrell Price NOTARY PUBLIC.
6-14-2010 Expires

The name and address of the owner of the Claims for which this is prepared is:

Roadrunners Prospectors Club Inc.
 P. O. Box 56804
 Phoenix, AZ 85079

Signature:

Jack Engbrecht (agent) Date: 8/28/07
 1 OF 1



When recorded mail to:
 Roadrunner Prospectors Club
 P. O. Box 56804
 Phoenix, AZ 85079

MAINTENANCE FEE PAYMENT IN LIEU OF ASSESSMENT WORK FOR THE UPCOMING
 ASSESSMENT YEAR BEGINNING SEPTEMBER 1, 2007.

AMC #	Claim Name	County	Cnty Record Data	Twنشp	Range	Section
38911	Diablo Placer	LaPaz	1089 958-959	4N	20W	24 & 25
259813	D6 Placer	LaPaz	86 4195	4N	20W	26
259814	Eastside Placer	LaPaz	86 4196	4N	20W	23
292017	C-6 Placer	LaPaz	86 6719	4N	20W	23
292924	CD7 Placer	LaPaz	86 6943	4N	20W	14,15,23

ENTERED INTO COMPUTER

SEP 20 2007 PB

RECEIVED
 B.L.M. AZ STATE OFFICE
 2007 AUG 28 A 11:02
 PHOENIX, AZ

STATE OF ARIZONA } ss.
 COUNTY OF MARICOPA }

This instrument was acknowledged before me this 28 day of Aug, 2007, by Jack Engbrecht in witness whereof I herewith set my hand and official seal.
Sharrell Price NOTARY PUBLIC.
6-14-2010 Expires

The name and address of the owner of the Claims for which this is prepared is:
 Roadrunners Prospectors Club Inc.
 P. O. Box 56804
 Phoenix, AZ 85079

Signature [Signature] (agent) Date: 8/28/07

1 OF 1



When recorded mail to:
 Roadrunner Prospectors Club
 P. O. Box 56804
 Phoenix, AZ 85079

MAINTENANCE FEE PAYMENT IN LIEU OF ASSESSMENT WORK FOR THE UPCOMING
 ASSESSMENT YEAR BEGINNING SEPTEMBER 1, 2007.

AMC #	Claim Name	County	Cty Recording Data	Twnshp	Range	Section
347608	Johnnie Lee	Pima	10610 574	19 S	16E	28
347609	Tom's Place	Pima	10610 578	19 S	16E	28

ENTERED INTO COMPUTER
 SEP 20 2007 *JB*

RECEIVED
 B.L.M. AZ STATE OFFICE
 2007 AUG 28 A 11: 03
 PHOENIX, AZ

STATE OF ARIZONA }
 COUNTY OF MARICOPA } ss.

This instrument was acknowledged before me this 28 day of Aug, 2007, by John Englund in witness whereof I herewith set my hand and official seal.
Sharrell Price NOTARY PUBLIC.
6-14-2010 Expires

The name and address of the owner of the Claims for which this is prepared is:
 Roadrunners Prospectors Club Inc.
 P. O. Box 56804
 Phoenix, AZ 85079

Signature: *John Englund* (agent) Date: 8/28/07
 1 OF 1



When recorded mail to:
 Roadrunner Prospectors Club
 P. O. Box 56804
 Phoenix, AZ 85079

MAINTENANCE FEE PAYMENT IN LIEU OF ASSESSMENT WORK FOR THE UPCOMING
 ASSESSMENT YEAR BEGINNING SEPTEMBER 1, 2007.

AMC #	Claim Name	County	Cnty Rec. Data	Twtnshp	Range	Section
326754	Keystone #1	Pinal	1922 836	5S	15E	4
326757	Keystone #4	Pinal	1922 842	5S	15E	4
326758	Keystone #5	Pinal	1922 844	5S	15E	4
326760	Keystone #7	Pinal	1922 848	5S	15E	4
326761	Keystone #8	Pinal	1922 850	5S	15E	4
326762	Keystone #9	Pinal	1922 852	5S	15E	4
326764	Keystone #11	Pinal	1922 856	5S	15E	4
326765	Keystone #12	Pinal	1922 858	5S	15E	4

ENTERED INTO COMPUTER
 SEP 20 2007 JB

RECEIVED
 B.L.M. AZ STATE OFFICE
 2007 AUG 28 A 11: 03
 PHOENIX, AZ

STATE OF ARIZONA }
 COUNTY OF MARICOPA } ss.

This instrument was acknowledged before me this 28 day of Aug, 2007, by Jack Endreke in witness whereof I herewith set my hand and official seal.
Sharrell Price, NOTARY PUBLIC.
6-14-2010 Expires

The name and address of the owner of the Claims for which this is prepared is:
 Roadrunners Prospectors Club Inc.
 P. O. Box 56804
 Phoenix, AZ 85079

Signature: Jack Endreke (agent) Date: 8/28/07

1 OF 1



When recorded mail to:
 Roadrunner Prospectors Club
 P. O. Box 56804
 Phoenix, AZ 85079

RECEIVED
 B.L.M. AZ STATE OFFICE
 2007 AUG 28 A 11:03
 PHOENIX, AZ

MAINTENANCE FEE PAYMENT IN LIEU OF ASSESSMENT WORK FOR THE UPLAND
 ASSESSMENT YEAR BEGINNING SEPTEMBER 1, 2007.

AMC #	Claim Name	County	Cty Record Data	Twنشp	Range	Section
126406	Randy B.	Maricopa	15049 221-222	7N	3W	30
247112	Sando	Maricopa	85 0559653	7N	3W	28
291104	Cass #2	Maricopa	92 0366284	7N	3W	29
308433	Ocotillo #1	Maricopa	90 0506459	7N	3W	17 & 20
308434	Ocotillo #2	Maricopa	90 0506460	7N	3W	17 & 18
326311	Carrie #1	Maricopa	93 0174157	7N	3W	31
326312	Carrie #2	Maricopa	93 0174158	7N	3W	31
326313	Carrie #3	Maricopa	93 0174160	7N	3W	30
326314	Carrie #4	Maricopa	93 0174159	7N	3W	30
326315	Pennyweight #1	Maricopa	93 0174148	7N	3W	29
326316	Pennyweight #2	Maricopa	93 0174156	7N	3W	29
326319	Pat	Maricopa	93 0174152	7N	3W	31
326322	Double R	Maricopa	93 0174149	6N	4W	12
326323	Jake #1	Maricopa	93 0174147	7N	3W	29
326324	Jake #2	Maricopa	93 0174146	7N	3W	29
326325	Jake #3	Maricopa	93 0174145	7N	3W	29
326326	Ocotillo #3	Maricopa	93 0174155	7N	3W	17
326327	Pilgram #1	Maricopa	93 0174153	7N	3W	31
326772	Range Bull # 1	Maricopa	93 0363063	7N	3W	21
327930	Red Bird # 7	Maricopa	93 0897433	7N	3W	17
327931	Red Bird # 8	Maricopa	93 0897432	7N	3W	20
328302	Red Bird # 9	Maricopa	93 0897431	7N	3W	17
328303	Red Bird # 10	Maricopa	93 0819961	7N	3W	17
328698	Cass #4	Maricopa	93 0885578	7N	3W	29
328699	Cass #5	Maricopa	93 0885577	7N	3W	29
328700	Cass #6	Maricopa	93 0885576	7N	3W	29
328701	Cass #7	Maricopa	93 0885575	7N	3W	29
328702	Cass #8	Maricopa	93 0885574	7N	3W	29
329013	Jake #4	Maricopa	94 0021775	7N	3W	29

ENTERED INTO COMPUTER

SEP 20 2007 RB

STATE OF ARIZONA }
 COUNTY OF MARICOPA } ss.

This instrument was acknowledged before me this 18 day
Aug, 2007, by Jack Engbrecht
 in witness whereof I herewith set my hand and official seal
Sharrell Price NOTARY PUBLIC
6-14-2010 Expiration

The name and address of the owner of the Claims for which this is prepared is:

Roadrunners Prospectors Club Inc.
 P. O. Box 56804
 Phoenix, AZ 85079

Signature: [Handwritten Signature] (agent) Date: 8/28/07

1 of 2



When recorded mail to:
 Roadrunner Prospectors Club
 P. O. Box 56804
 Phoenix, AZ 85079

RECEIVED
 B.L.M. AZ STATE OFFICE
 2007 AUG 28 A 11:08
 PHOENIX, AZ

MAINTENANCE FEE PAYMENT IN LIEU OF ASSESSMENT WORK FOR THE UPCOMING
 ASSESSMENT YEAR BEGINNING SEPTEMBER 1, 2007.

AMC #	Claim Name	County	Cty Record Data	Twnshp	Range	Section
329020	RR #1	Maricopa	94 0021782	6N	4W	1
329021	RR #2	Maricopa	94 0021783	6N	4W	1
329022	RR #3	Maricopa	94 0021784	6N	4W	1
329023	RR #4	Maricopa	94 0021785	6N	4W	1
329800	Gypsy Moth 1	Maricopa	94 0218517	7N	3W	21
329801	Gypsy Moth 2	Maricopa	94 0218518	7N	3W	21
331233	Red Basin #1	Maricopa	94 0383049	6N	6W	26
333426	La Siesta #1	Maricopa	94 0185054	7N	3W	30
333427	La Siesta #3	Maricopa	94 0185054	7N	3W	30
338207	Seven Grand	Maricopa	98 0139764	7N	4W	25
339964	RR #5	Maricopa	96 0488373	6N	4W	1
339965	RR #6	Maricopa	96 0488374	6N	4W	1
350275	Gold Bug	Maricopa	98 0535738	6N	6W	26
350276	Gold Master	Maricopa	98 0535739	6N	6W	26
350277	Lobo	Maricopa	98 0535741	6N	6W	26
350278	Mine Lab	Maricopa	98 0535740	6N	6W	26
350279	Webster Mine	Maricopa	98 0535742	6N	6W	26
350280	Whistler	Maricopa	98 0535743	6N	6W	26
350281	Wickenburg	Maricopa	98 0535744	6N	6W	26
364688	RR #7	Maricopa	2005 0477984	6N	4W	1
364689	RR #8	Maricopa	2005 0477985	6N	4W	1
374274	Lori's Place	Maricopa	2006 1491113	7N	3W	20
374275	Charles' Dream	Maricopa	2006 1491112	7N	3W	20
374726	Roslyn's Roost	Maricopa	2006 1445012	7N	3W	17

ENTERED INTO COMPUTER

SEP 20 2007 *pb*

STATE OF ARIZONA }
 COUNTY OF MARICOPA } ss.

This instrument was acknowledged before me this 28 day of Aug, 2007, by Jack Engbrecht in witness whereof I herewith set my hand and official seal.
Sharrell Price NOTARY PUBLIC
 6-14-2010 Expires

The name and address of the owner of the Claims for which this is prepared is:
 Roadrunners Prospectors Club Inc.
 P. O. Box 56804
 Phoenix, AZ 85079

Signature: *Jack Engbrecht* (agent) Date: 8/28/07
 2 OF 2



When recorded mail to:
 Roadrunner Prospectors Club
 P. O. Box 56804
 Phoenix, AZ 85079

RECEIVED
 B.L.M. AZ STATE OFFICE
 2007 AUG 28 A 11:03
 PHOENIX, AZ

MAINTENANCE FEE PAYMENT IN LIEU OF ASSESSMENT WORK FOR THE UPCOMING
 ASSESSMENT YEAR BEGINNING SEPTEMBER 1, 2007.

AMC #	CLAIM NAME	COUNTY	CNTY RECORD DATA	TWNSHIP	RANGE	SECTION
11413	Wednesday Hope #4	Yavapai	1015 726	9.5N 10N	2E 2E	20, 32
48976	Aquarius #1	Yavapai	0801 192	10N	2E	7
48977	Aquarius #3	Yavapai	0801 194	10N	2E	7, 18
62606	Aquarius #2	Yavapai	1001 437	10N	2E	7
64830	Cat Claw	Yavapai	0912 239	9N	4W	6
74734	Sharon Lee #1	Yavapai	0912 397	11N	1E	35, 36
74735	Sharon Lee #2	Yavapai	0912 398	11N	1E	35
74736	Sharon Lee #3	Yavapai	0912 399	10N	1E	2
74737	Sharon Lee #4	Yavapai	0912 400	10N	1E	1, 2
76951	Merciful Heavens #2	Yavapai	0956 72	12N 11N	1W 1W	33, 4
82213	Bean Bag #1	Yavapai	0965 338	12N	1W	28
89414	Bean Bag #2	Yavapai	1249 413	12N	1W	28
89420	Wolf 1	Yavapai	0961 673	11.5N	1E	31
89421	Wolf 2	Yavapai	0961 674	11.5N	1E	31
89422	Wolf 3	Yavapai	0961 675	11.5N	1E	31
89423	Wolf 4	Yavapai	0961 676	11.5N	1E	31
92803	Goodwin #1	Yavapai	1058 779	12N	1W	28, 33
95198	Gold Palace I	Yavapai	1256 447-448	12N	1W	19
95199	Gold Palace II	Yavapai	1256 450-451	12N	1W	19
95200	Gold Palace III	Yavapai	1256 453-454	12N	1W	19
95201	Gold Palace IV	Yavapai	1256 456-457	12N	1W	19
95202	Gold Palace V	Yavapai	1256 459-460	12N	1W	19
95203	More Than Lot Of Rock	Yavapai	1256 462-463	12N	1W	19
95204	Lots Of Rock	Yavapai	1256 465-466	12N	1W	19
358378	Hidden Treasure	Yavapai	3633816 4076 796	12N	2W	25, 30, 36
358377	Lucky Strike #1	Yavapai	3633815 4076 795	9N	2E	4
358379	Aquarius Ext. West #1	Yavapai	3633817 4076 797	10N	2E	18
358380	Aquarius Ext. West #2	Yavapai	3633818 4076 798	10N	2E	18
358381	Aquarius Ext. West #3	Yavapai	3633819 4076 799	10N	2E	18
358382	Aquarius Ext. West #4	Yavapai	3633820 4076 800	10N	2E	18

ENTERED INTO COMPUTER
 SEP 20 2007 RB

STATE OF ARIZONA } ss.
 COUNTY OF MARICOPA }

This Instrument was acknowledged before me this 18 day of Aug, 2007, by Jack Englbrecht in witness whereof I herewith set my hand and official seal.
Sharrrell Price, NOTARY PUBLIC.
6-14-2010 Expires

The name and address of the owner of the Claims for which this is prepared is:
 Roadrunners Prospectors Club Inc.
 P. O. Box 56804
 Phoenix, AZ 85079

Signature: Jack Englbrecht (agent) Date: 8/28/07
 1 of 4



When recorded mail to:
 Roadrunner Prospectors Club
 P. O. Box 56804
 Phoenix, AZ 85079

RECEIVED
 B.L.M. AZ STATE OFFICE
 2007 AUG 28 A 11:00
 PHOENIX, AZ

MAINTENANCE FEE PAYMENT IN LIEU OF ASSESSMENT WORK FOR THE UPCOMING
 ASSESSMENT YEAR BEGINNING SEPTEMBER 1, 2007.

AMC #	CLAIM NAME	COUNTY	CNTY RECORD DATA	TWNSHIP	RANGE	SECTION
95205	Gold Palace VIII	Yavapai	1256 468-469	12N	1W	30
96051	JDR 1	Yavapai	1267 825-826	12.5N	2W	21
96052	JDR 2	Yavapai	1267 827-828	12.5N	2W	21
96053	JDR 3	Yavapai	1267 829-830	12.5 13N	2W 2W	21, 33
102389	Mandella 2 & 3	Yavapai	1293 289-290	10N	2E	30
112605	Laura Kay #1	Yavapai	1331 563-565	10N	1E	12, 13
112606	Janet Lynn #2	Yavapai	1331 561	10N	1E	12, 13
126535	Mandella 7	Yavapai	1437 985	10N	2E	30
126536	Mandella 8	Yavapai	1371 339-340	10N	2E	30
126537	Mandella 9	Yavapai	1371 341-342	10N	2E	30
126538	Mandella 10	Yavapai	1371 343-344	10N	2E	31
129334	Mandella 12	Yavapai	1376 706-708	10N	2E	30
130489	Protecto #2	Yavapai	1381 826-827	12N	1W	33
142356	Donkey Mine #4	Yavapai	1422 292-293	12N	1W	33
157621	Mandella 14	Yavapai	1436 981-982	10N	2E	30
170911	Wednesday Hope #1	Yavapai	1467 691	10N	2E	31
174224	Big Rock #1	Yavapai	1469 76-77	12N	1W	12, 11
174225	Big Rock #2	Yavapai	1469 78-79	12N	1W	10
191670	Roadrunner #1	Yavapai	1514 754-755	12.5N	1W	25
191671	Roadrunner #2	Yavapai	1514 756-757	12.5N	1W	25
196365	Turkey Buzzard #1	Yavapai	1529 712	11N	3E	30
235841	Betty 4	Yavapai	1713 778	12N	1W	14
235842	Betty 5	Yavapai	1713 780	12N	1W	14
236096	Gary's Place #1A	Yavapai	1714 194	12N	1W	14
244561	Gold Dust #2	Yavapai	1781 512	11N	3E	30
254410	JackAss	Yavapai	20570	11N	1E	34, 35
254411	Hinny	Yavapai	20571	11N	1E	34
254412	Jenny	Yavapai	20569	11N	1E	34
258455	Turkey Buzzard Ext.	Yavapai	1838 870	11N	3E	30
356553	Au Sum 1	Yavapai	B 4511 P 771	10N	2E	28,29,32,33
374511	Carolyn D	Yavapai	B 4444 P 69	13N	3W	29
374512	Cole Ryan	Yavapai	B 4452 P 916	12.5N	1W	24
374513	Caitlin Lisa	Yavapai	B 4452 P 917	1W ss.		23,24,35,36

ENTERED INTO COMPUTER

SEP 20 2007 08

The name and address of the owner of the Claims for which this is prepared is:
 Roadrunners Prospectors Club Inc.
 P. O. Box 56804
 Phoenix, AZ 85079

This instrument was acknowledged before me this 28 day of Aug, 2007, by Jack Englund in witness whereof I herewith set my hand and official seal.
Sharrell Price NOTARY PUBLIC.
 Expires 6-14-10

Signature: Jack Englund (agent) Date: 8/28/07
 2 OF 4



When recorded mail to:
 Roadrunner Prospectors Club
 P. O. Box 56804
 Phoenix, AZ 85079

RECEIVED
 B.L.M. AZ STATE OFFICE
 2007 AUG 28 4:11:03
 PHOENIX, AZ

MAINTENANCE FEE PAYMENT IN LIEU OF ASSESSMENT WORK FOR THE U.P. COMM
 ASSESSMENT YEAR BEGINNING SEPTEMBER 1, 2007.

AMC #	CLAIM NAME	COUNTY	CNTY RECORD DATA	TWNSHIP	RANGE	SECTION
258456	Turkey Buzzard #2	Yavapai	1838 872	11N	3E	30
258457	Turkey Buzzard #3	Yavapai	1838 874	11N	3E	30
258458	Turkey Buzzard #4	Yavapai	1838 876	11N	3E	30
300332	Wolf 5	Yavapai	2208 526-527	11.5N	1E	31
300333	Wolf 6	Yavapai	2208 524-525	11N	1E	6
313839	RR Humbug #1	Yavapai	2352 464	8N	1E	31
313840	RR Humbug #2	Yavapai	2352 401	8N	1E	31
314304	Oro De Valenzuela	Yavapai	3436 378-002	11N	1E	14
314631	RR Humbug #3	Yavapai	2360 845	8N	1E	29, 30, 31
316493	Aquarius Extension	Yavapai	2402 767	10N	2E	18
321061	Lefty #2	Yavapai	2479 560-561	8N	1E	30
328593	CeeDee #2	Yavapai	2742 961	8N	1W	5
328594	CeeDee #3	Yavapai	2742 963	8N	1W	5
328595	CeeDee #4	Yavapai	2742 965	8N	1W	5
328597	CeeDee #7	Yavapai	2742 969	8N	1W	4
328598	CeeDee #8	Yavapai	2742 971	8N	1W	4
328605	Burro #1	Yavapai	2742 988-989	12N	1W	33
328606	Burro #2	Yavapai	2742 986-978	11N	1W	4
328703	CeeDee #1	Yavapai	2746 703	8N	1W	5
328704	CeeDee #5	Yavapai	2746 705	8N	1W	5
328705	Genes Dream	Yavapai	2746 707-708	9.5N	2E	20, 21
329318	Mercer's Place	Yavapai	2777 216	11N	1W	4
329388	Bad Luck	Yavapai	2780 912-913	12N	1W	14, 23
329389	No Luck	Yavapai	2780 914-915	12N	1W	23
329390	Good Luck	Yavapai	2780 916-917	12N	1W	23, 24
329391	Great Luck	Yavapai	2780 918-919	12N	1W	24
329392	Clinton	Yavapai	2780 920-921	12N 12N	1W 2W	30, 25
329393	Clyde	Yavapai	2780 922-923	12N 12N	1W 2W	30, 25
329394	Bonny	Yavapai	2780 924-925	2N	1W	30
368415	Jack's Hideaway	Yavapai	4308 863	13N	3W	29
371350	Wilgers Wish	Yavapai	4372 442	13N	3W	32
371803	Saddle Tramps	Yavapai	4390 622	13N	3W	29

ENTERED INTO COMPUTER

SEP 20 2007

STATE OF ARIZONA }
 COUNTY OF MARICOPA } ss.

The name and address of the owner of the Claims for which this is prepared is:
 Roadrunners Prospectors Club Inc.
 P. O. Box 56804
 Phoenix, AZ 85079

This instrument was acknowledged before me this 28 day
Aug, 2007, by Jack Enabree
 in witness whereof I herewith set my hand and official seal
Sharrell Price NOTARY PUBLIC
6-14-2010 Exp

Signature: [Handwritten Signature] (agent) Date: 8/28/07



2 AC 4

When recorded mail to:
 Roadrunner Prospectors Club
 P. O. Box 56804
 Phoenix, AZ 85079

RECEIVED
 B.L.M. AZ STATE OFFICE
 2007 AUG 28 A 11:03
 PHOENIX, AZ

MAINTENANCE FEE PAYMENT IN LIEU OF ASSESSMENT WORK FOR THE UPCOMING
 ASSESSMENT YEAR BEGINNING SEPTEMBER 1, 2007.

AMC #	CLAIM NAME	COUNTY	CNTY RECORD DATA	TWNSHIP	RANGE	SECTION
344338	Ambush Canyon	Yavapai	3353 481-482	7N	2W	10
344340	Hold-up Creek	Yavapai	3353 485-486	7N	2W	10
344342	Kathi's Place	Yavapai	3353 489-490	7N	2W	11
344343	Tres Creeks	Yavapai	3353 491-492	7N	2W	10
355930	Leave No Holes #1	Yavapai	3892 472	9N	5W	12
355931	Leave No Holes #2	Yavapai	3892 471	9N	5W	12
355932	Leave No Holes #3	Yavapai	3892 470	9N	5W	13
355933	Leave No Holes #4	Yavapai	3892 469	9N	5W	13
356703	Bitter Creek Flats	Yavapai	3353 473-474	7N	2W	11
356382	Ducbill #1	Yavapai	27429 1402 63-64	12N	1W	17
356383	Ducbill #2	Yavapai	27430 1402 65	12N	1W	17
313473	Patriot #1	Yavapai	2347 704-705	11N	1W	4
313474	Patriot #2	Yavapai	2347 706-707	11N	1W	3, 4
313475	Patriot #3	Yavapai	2347 708-709	11N	1W	3
313476	Patriot #4	Yavapai	2347 710-711	11N	1W	3
313477	Patriot #5	Yavapai	2347 712-713	11N	1W	3
357837	Karen Lynn	Yavapai	4039 541-542	9N	4W	6
350905	King Duck II	Yavapai	3620 58-59	10N 9N	4W 4W	31, 6
350906	Little Terry	Yavapai	3620 63-64	9N	4W	6
350907	Devils Nest AU 9	Yavapai	3620 60-61	9N	4W	6
350910	Devils Nest AU 12	Yavapai	3620 62-63	9N	4W	6
371802	Happy Times	Yavapai	4390 621	13N	3W	29, 32
331455	Chris #1	Yavapai	2919 631	12N	2W	36
364340	Mary Francis	Yavapai	3824744 4236 718	13N	1E	29
364821	Ray's Right Place	Yavapai	3837647 4247 553	12N	1W	24
365711	Diggems Paradise	Yavapai	3864391 4269 775	12.5N	1W	26, 27
366267	Cobis Gold	Yavapai	4281 505	11.5N	1E	19
366271	Tegans Bank	Yavapai	4281 504	11.5N	1E	30
366269	Rough Road	Yavapai	4281 503	11.5N	1E	30
328705	Holly Marie	Yavapai	3769442 4190 312	9.5N	2E	20, 21
366268	Renees Best Chance	Yavapai	4281 507	13N	3W	32
366270	Stuck Duck	Yavapai	4281 506	13N	3W	32

Incorrect Number listed ->

ENTERED INTO COMPUTER *Should Be (Holly Marie) AMC 382558*

The name and address of the owner of the Claims for which this is prepared is:
 Roadrunners Prospectors Club Inc.
 P. O. Box 56804
 Phoenix, AZ 85079

STATE OF ARIZONA
 COUNTY OF MARICOPA

This instrument was acknowledged before me this 28 day of Aug, 2007, by JACK CRABBECK
 in witness whereof I herewith set my hand and official seal:
Sharrell Price NOTARY PUBLIC.
6-14-2010 Expires

Signature: [Handwritten Signature] (agent)

Date: 8/28/07

4 of 4



United States Department of the Interior
 Bureau of Land Management
 BUSINESS & SUPPORT SVCS DIV
 ONE N CENTRAL AVE SUITE 800
 PHOENIX, AZ 85004 -4427
 Phone: (602) 417-9200

Receipt

No: 1554880

Transaction #: 1606472		ENTERED INTO COMPUTER
Date of Transaction: 08/28/2007		
CUSTOMER:	ROADRUNNER PROSP BOX 56804 PHOENIX, AZ 85079	SEP 20 2007 <i>PB</i> 6 VERIFIED <i>2</i>

LINE #	QTY	DESCRIPTION	REMARKS	UNIT PRICE	TOTAL
1	1.00	LOCATABLE MINERALS / MINING CLAIMS-NOT NEW-UNADJUD, ONE AUTH NO. ONLY / MINING CLAIM MONEY RECEIVED (455) CASES: AMC36282/\$25250.00	MAINT 2008 (202)	- n/a -	25250.00
TOTAL:					\$25,250.00

PAYMENT INFORMATION			
1	AMOUNT:	\$25,250.00	POSTMARKED: N/A
	TYPE:	CHECK	RECEIVED: 08/28/2007
	CHECK NO:	6385	
	NAME:	ROADRUNNER PROSP BOX 56804 PHOENIX AZ 85079	

REMARKS

This receipt was generated by the automated BLM Collections and Billing System and is a paper representation of a portion of the official electronic record contained therein.

*claimant listed the Holly Marie claim wrong. They put AMC 328705 (Gene's Dream). It should actually be AMC 362558. I entered the 582 code for this claim SEP 26 2007 *PB**

Lead Case Files for:

Receipt No. - 1343013

Claimant: Roadrunner Prospectors Mining Club

AMC 11413
AMC 48976
AMC 74734
AMC 89414
AMC 96051
AMC 126534
AMC 142355
AMC 174224
AMC 126405
AMC 236096
AMC 254410
AMC 211542
AMC 292017
AMC 313836
AMC 316493
AMC 328689
AMC 368415
AMC 344338
AMC 356380
AMC 350903
AMC 364340
AMC 347608
AMC 350275
AMC 333426
AMC 329013
AMC 327930
AMC 308433

AMC 36282
AMC 62606
AMC 76950
AMC 92803
AMC 102389
AMC 129334
AMC 157621
AMC 191670
AMC 127666
AMC 244561
AMC 247112
AMC 259812
AMC 358377
AMC 314304
AMC 321061
AMC 329318
AMC 371350
AMC 355930
AMC 313473
AMC 371802
AMC 364820
AMC 326754
AMC 339964
AMC 331232
AMC 328689
AMC 326772
AMC 366267

AMC 38911
AMC 64830
AMC 82212
AMC 95198
AMC 112605
AMC 130488
AMC 170911
AMC 196365
AMC 235841
AMC 258455
AMC 291104
AMC 292924
AMC 300332
AMC 314626
AMC 328593
AMC 329388
AMC 371802
AMC 356703
AMC 357837
AMC 331455
AMC 362558
AMC 364688
AMC 338207
AMC 329800
AMC 328302
AMC 326311
AMC 365711

RE 8/28/06

AMC 350275 COMPUTER

United States Department of the Interior
Bureau of Land Management
 BUSINESS & SUPPORT SVCS DIV
 ONE N CENTRAL AVE
 PHOENIX, AZ 85004 -2203
 Phone: (602) 417-9200

Receipt

No: 1343013

Transaction #: 1388248	
Date of Transaction: 08/24/2006	
CUSTOMER:	ROADRUNNER PROSPECTORS CLUB INC BOX 56804 PHOENIX,AZ 85079

LINE #	QTY	DESCRIPTION	REMARKS	UNIT PRICE	TOTAL
1	1.00	LOCATABLE MINERALS / MINING CLAIMS-NOT NEW-UNADJUD,ONE AUTH NO. ONLY / MINING CLAIM MONEY RECEIVED (455) CASES: AMC11413/\$24500.00	MAINT 2007/196	- n/a -	24500.00
TOTAL:					\$24,500.00

PAYMENT INFORMATION			
1	AMOUNT:	\$24,500.00	POSTMARKED: N/A
	TYPE:	CHECK	RECEIVED: 08/24/2006
	CHECK NO:	6060	
	NAME:	ROADRUNNER PROSPECTORS CLUB INC BOX 56804 PHOENIX AZ 85079	

REMARKS

This receipt was generated by the automated BLM Collections and Billing System and is a paper representation of a portion of the official electronic record contained therein.

RE 8/28/06

When recorded mail to:
 Roadrunner Prospectors Club
 P. O. Box 56804
 Phoenix, AZ 85079

RECEIVED
 B.L.M. AZ STATE OFFICE
 2006 AUG 24 PM 1:13
 PHOENIX, ARIZONA

MAINTENANCE FEE PAYMENT IN LIEU OF ASSESSMENT WORK FOR THE UPCOMING
 ASSESSMENT YEAR BEGINNING SEPTEMBER 1, 2006.

AMC #	CLAIM NAME	COUNTY	CNTY RECORD DATA	TWNSHIP	RANGE	SECTION
11413	Wednesday Hope #4	Yavapai	1015 726	9.5N 10N	2E 2E	20, 32
48976	Aquarius #1	Yavapai	0801 192	10N	2E	7
48977	Aquarius #3	Yavapai	0801 194	10N	2E	7, 18
62606	Aquarius #2	Yavapai	1001 437	10N	2E	7
64830	Cat Claw	Yavapai	0912 239	9N	4W	6
74734	Sharon Lee #1	Yavapai	0912 397	11N	1E	35, 36
74735	Sharon Lee #2	Yavapai	0912 398	11N	1E	35
74736	Sharon Lee #3	Yavapai	0912 399	10N	1E	2
74737	Sharon Lee #4	Yavapai	0912 400	10N	1E	1, 2
76951	Merciful Heavens #2	Yavapai	0956 72	12N 11N	1W 1W	33, 4
82213	Bean Bag #1	Yavapai	0965 338	12N	1W	28
89414	Bean Bag #2	Yavapai	1249 413	12N	1W	28
89420	Wolf 1	Yavapai	0961 673	11.5N	1E	31
89421	Wolf 2	Yavapai	0961 674	11.5N	1E	31
89422	Wolf 3	Yavapai	0961 675	11.5N	1E	31
89423	Wolf 4	Yavapai	0961 676	11.5N	1E	31
92803	Goodwin #1	Yavapai	1058 779	12N	1W	28, 33
95198	Gold Palace I	Yavapai	1256 447-448	12N	1W	19
95199	Gold Palace II	Yavapai	1256 450-451	12N	1W	19
95200	Gold Palace III	Yavapai	1256 453-454	12N	1W	19
95201	Gold Palace IV	Yavapai	1256 456-457	12N	1W	19
95202	Gold Palace V	Yavapai	1256 459-460	12N	1W	19
95203	More Than Lot Of Rock	Yavapai	1256 462-463	12N	1W	19
95204	Lots Of Rock	Yavapai	1256 465-466	12N	1W	19
358378	Hidden Treasure	Yavapai	3633816 4076 796	12N	2W	25, 30, 36
358377	Lucky Strike #1	Yavapai	3633815 4076 795	9N	2E	4
358379	Aquarius Ext. West #1	Yavapai	3633817 4076 797	10N	2E	18
358380	Aquarius Ext. West #2	Yavapai	3633818 4076 798	10N	2E	18
358381	Aquarius Ext. West #3	Yavapai	3633819 4076 799	10N	2E	18
358382	Aquarius Ext. West #4	Yavapai	3633820 4076 800	10N	2E	18

STATE OF ARIZONA }
 COUNTY OF MARICOPA } ss.

This Instrument was acknowledged before me this 24th day of August, 2006, by Jack Carl Engbrecht in witness whereof I herewith set my hand and official seal.
Kimberly Goodnature NOTARY PUBLIC.
April 9, 2008 Expires

The name and address of the owner of the Claims for which this is prepared is:
 Roadrunners Prospectors Club Inc.
 P. O. Box 56804
 Phoenix, AZ 85079

Signature: [Handwritten Signature] (agent)

Date: 8/24/06

#1343013



When recorded mail to:
 Roadrunner Prospectors Club
 P. O. Box 56804
 Phoenix, AZ 85079

RECEIVED
 B.L.M. AZ STATE OFFICE
 2006 AUG 24 1:13
 PHOENIX, ARIZONA

MAINTENANCE FEE PAYMENT IN LIEU OF ASSESSMENT WORK FOR THE UPCOMING
 ASSESSMENT YEAR BEGINNING SEPTEMBER 1, 2006.


AMC #	CLAIM NAME	COUNTY	CNTY RECORD DATA	TWNSHIP	RANGE	SECTION
95205	Gold Palace VIII	Yavapai	1256 468-469	12N	1W	30
96051	JDR 1	Yavapai	1267 825-826	12.5N	2W	21
96052	JDR 2	Yavapai	1267 827-828	12.5N	2W	21
96053	JDR 3	Yavapai	1267 829-830	12.5 13N	2W 2W	21, 33
102389	Mandella 2 & 3	Yavapai	1293 289-290	10N	2E	30
112605	Laura Kay #1	Yavapai	1331 563-565	10N	1E	12, 13
112606	Janet Lynn #2	Yavapai	1331 561	10N	1E	12, 13
126534	Mandella 6	Yavapai	1371 335-336	10N	2E	31
126535	Mandella 7	Yavapai	1437 985	10N	2E	30
126536	Mandella 8	Yavapai	1371 339-340	10N	2E	30
126537	Mandella 9	Yavapai	1371 341-342	10N	2E	30
126538	Mandella 10	Yavapai	1371 343-344	10N	2E	31
129334	Mandella 12	Yavapai	1376 706-708	10N	2E	30
130489	Protecto #2	Yavapai	1381 826-827	12N	1W	33
142356	Donkey Mine #4	Yavapai	1422 292-293	12N	1W	33
157621	Mandella 14	Yavapai	1436 981-982	10N	2E	30
170911	Wednesday Hope #1	Yavapai	1467 691	10N	2E	31
174224	Big Rock #1	Yavapai	1469 76-77	12N	1W	12, 11
174225	Big Rock #2	Yavapai	1469 78-79	12N	1W	10
191670	Roadrunner #1	Yavapai	1514 754-755	12.5N	1W	25
191671	Roadrunner #2	Yavapai	1514 756-757	12.5N	1W	25
196365	Turkey Buzzard #1	Yavapai	1529 712	11N	3E	30
235841	Betty 4	Yavapai	1713 778	12N	1W	14
235842	Betty 5	Yavapai	1713 780	12N	1W	14
236096	Gary's Place #1A	Yavapai	1714 194	12N	1W	14
244561	Gold Dust #2	Yavapai	1781 512	11N	3E	30
254410	JackAss	Yavapai	20570	11N	1E	34, 35
254411	Hinny	Yavapai	20571	11N	1E	34
254412	Jenny	Yavapai	20569	11N	1E	34
258455	Turkey Buzzard Ext.	Yavapai	1838 870	11N	3E	30

STATE OF ARIZONA
 COUNTY OF MARICOPA } ss.

This instrument was acknowledged before me this 24th day of August, 2006, by Jack Carl Engbrecht in witness whereof I here with set my hand and official seal.
Kimberly Goodnature NOTARY PUBLIC.
 April 9, 2008 Expires

The name and address of the owner of the Claims for which this is prepared is:
 Roadrunners Prospectors Club Inc.
 P. O. Box 56804
 Phoenix, AZ 85079

Signature: Jack Carl Engbrecht (agent) Date: 8/24/06



2004

When recorded mail to:
 Roadrunner Prospectors Club
 P. O. Box 56804
 Phoenix, AZ 85079

RECEIVED
 B.L.M. AZ STATE OFFICE
 2006 AUG 24 P 1:13
 PHOENIX, ARIZONA

MAINTENANCE FEE PAYMENT IN LIEU OF ASSESSMENT WORK FOR THE UPCOMING
 ASSESSMENT YEAR BEGINNING SEPTEMBER 1, 2006.

AMC #	CLAIM NAME	COUNTY	CNTY RECORD DATA	TWNSHIP	RANGE	SECTION
258456	Turkey Buzzard #2	Yavapai	1838 872	11N	3E	30
258457	Turkey Buzzard #3	Yavapai	1838 874	11N	3E	30
258458	Turkey Buzzard #4	Yavapai	1838 876	11N	3E	30
300332	Wolf 5	Yavapai	2208 526-527	11.5N	1E	31
300333	Wolf 6	Yavapai	2208 524-525	11N	1E	6
313839	RR Humbug #1	Yavapai	2352 464	8N	1E	31
313840	RR Humbug #2	Yavapai	2352 401	8N	1E	31
314304	Oro De Valenzuela	Yavapai	3436 378-002	11N	1E	14
314631	RR Humbug #3	Yavapai	2360 845	8N	1E	29, 30, 31
316493	Aquarius Extension	Yavapai	2402 767	10N	2E	18
321061	Lefty #2	Yavapai	2479 560-561	8N	1E	30
328593	CeeDee #2	Yavapai	2742 961	8N	1W	5
328594	CeeDee #3	Yavapai	2742 963	8N	1W	5
328595	CeeDee #4	Yavapai	2742 965	8N	1W	5
328597	CeeDee #7	Yavapai	2742 969	8N	1W	4
328598	CeeDee #8	Yavapai	2742 971	8N	1W	4
328605	Burro #1	Yavapai	2742 988-989	12N	1W	33
328606	Burro #2	Yavapai	2742 986-978	11N	1W	4
328703	CeeDee #1	Yavapai	2746 703	8N	1W	5
328704	CeeDee #5	Yavapai	2746 705	8N	1W	5
328705	Genes Dream	Yavapai	2746 707-708	9.5N	2E	20, 21
329318	Mercer's Place	Yavapai	2777 216	11N	1W	4
329388	Bad Luck	Yavapai	2780 912-913	12N	1W	14, 23
329389	No Luck	Yavapai	2780 914-915	12N	1W	23
329390	Good Luck	Yavapai	2780 916-917	12N	1W	23, 24
329391	Great Luck	Yavapai	2780 918-919	12N	1W	24
329392	Clinton	Yavapai	2780 920-921	12N 12N	1W 2W	30, 25
329393	Clyde	Yavapai	2780 922-923	12N 12N	1W 2W	30, 25
329394	Bonny	Yavapai	2780 924-925	2N	1W	30
368415	Jack's Hideaway	Yavapai	4308 863	13N	3W	29
371350	Wilgers Wish	Yavapai	4372 442	13N	3W	32
371803	Saddle Tramps	Yavapai	4390 622	13N	3W	29

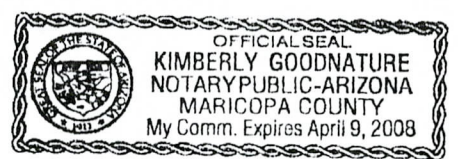
STATE OF ARIZONA
 COUNTY OF MARICOPA

The name and address of the owner of the Claims for which this is prepared is:
 Roadrunners Prospectors Club Inc.
 P. O. Box 56804
 Phoenix, AZ 85079

This instrument was acknowledged before me this 24th day of August, 2006, by Jack Carl Engbrecht in witness whereof, herewith set my hand and official seal.
Kimberly Goodnature, NOTARY PUBLIC.
 April 9, 2008 Expires

33
 TMC

Signature: [Handwritten Signature] (agent) Date: 8/24/06



.30FA

When recorded mail to:
 Roadrunner Prospectors Club
 P. O. Box 56804
 Phoenix, AZ 85079

RECEIVED
 B.L.M. AZ STATE OFFICE
 2006 AUG 24 9 1:13
 PHOENIX, ARIZONA

MAINTENANCE FEE PAYMENT IN LIEU OF ASSESSMENT WORK FOR THE UPCOMING
 ASSESSMENT YEAR BEGINNING SEPTEMBER 1, 2006.

AMC #	CLAIM NAME	COUNTY	CNTY RECORD DATA	TWNSHIP	RANGE	SECTION
344338	Ambush Canyon	Yavapai	3353 481-482	7N	2W	10
344340	Hold-up Creek	Yavapai	3353 485-486	7N	2W	10
344342	Kathi's Place	Yavapai	3353 489-490	7N	2W	11
344343	Tres Creeks	Yavapai	3353 491-492	7N	2W	10
355930	Leave No Holes #1	Yavapai	3892 472	9N	5W	12
355931	Leave No Holes #2	Yavapai	3892 471	9N	5W	12
355932	Leave No Holes #3	Yavapai	3892 470	9N	5W	13
355933	Leave No Holes #4	Yavapai	3892 469	9N	5W	13
356703	Bitter Creek Flats	Yavapai	3353 473-474	7N	2W	11
356382	Ducbill #1	Yavapai	27429 1402 63-64	12N	1W	17
356383	Ducbill#2	Yavapai	27430 1402 65	12N	1W	17
313473	Patriot #1	Yavapai	2347 704-705	11N	1W	4
313474	Patriot #2	Yavapai	2347 706-707	11N	1W	3, 4
313475	Patriot #3	Yavapai	2347 708-709	11N	1W	3
313476	Patriot #4	Yavapai	2347 710-711	11N	1W	3
313477	Patriot #5	Yavapai	2347 712-713	11N	1W	3
357837	Karen Lynn	Yavapai	4039 541-542	9N	4W	6
350905	King Duck II	Yavapai	3620 58-59	10N 9N	4W 4W	31, 6
350906	Little Terry	Yavapai	3620 63-64	9N	4W	6
350907	Devils Nest AU 9	Yavapai	3620 60-61	9N	4W	6
350910	Devils Nest AU 12	Yavapai	3620 62-63	9N	4W	6
371802	Happy Times	Yavapai	4390 621	13N	3W	29, 32
331455	Chris #1	Yavapai	2919 631	12N	2W	36
364340	Mary Francis	Yavapai	3824744 4236 718	13N	1E	29
364821	Ray's Right Place	Yavapai	3837647 4247 553	12N	1W	24
365711	Diggems Paradise	Yavapai	3864391 4269 775	12.5N	1W	26, 27
366267	Cobis Gold	Yavapai	4281 505	11.5N	1E	19
366271	Tegans Bank	Yavapai	4281 504	11.5N	1E	30
366269	Rough Road	Yavapai	4281 503	11.5N	1E	30
328705	Holly Marie	Yavapai	3769442 4190 312	9.5N	2E	20, 21
366268	Renees Best Chance	Yavapai	4281 507	13N	3W	32
366270	Stuck Duck	Yavapai	4281 506	13N	3W	32

The name and address of the owner of the Claims for which this is prepared is:
 Roadrunners Prospectors Club Inc.
 P. O. Box 56804
 Phoenix, AZ 85079

STATE OF ARIZONA }
 COUNTY OF MARICOPA } ss.

This Instrument was acknowledged before me this 24th day of August, 2006, by Jack Carl Engbracht in witness whereof I herewith set my hand and official seal.
 Signature: Jack Carl Engbracht NOTARY PUBLIC, Expires April 9, 2008

Signature: [Handwritten Signature] (agent) Date: 8/24/06

A.O.C.A

362558-
 362558-
 NOTARY PUBLIC-ARIZONA
 MARICOPA COUNTY
 My Comm. Expires April 9, 2008

When recorded mail to:
 Roadrunner Prospectors Club
 P. O. Box 56804
 Phoenix, AZ 85079

RECEIVED
 B.L.M. AZ STATE OFFICE
 2006 AUG 24 P.M.: 14
 PHOENIX, ARIZONA

MAINTENANCE FEE PAYMENT IN LIEU OF ASSESSMENT WORK FOR THE UPCOMING
 ASSESSMENT YEAR BEGINNING SEPTEMBER 1, 2006.

AMC #	Claim Name	County	Cty Record Data	Twنشp	Range	Section
126406	Randy B.	Maricopa	15049 221-222	7N	3W	30
247112	Sando	Maricopa	85 0559653	7N	3W	28
291104	Cass #2	Maricopa	92 0366284	7N	3W	29
308433	Ocotillo #1	Maricopa	90 0506459	7N	3W	17 & 20
308434	Ocotillo #2	Maricopa	90 0506460	7N	3W	17 & 18
326311	Carrie #1	Maricopa	93 0174157	7N	3W	31
326312	Carrie #2	Maricopa	93 0174158	7N	3W	31
326313	Carrie #3	Maricopa	93 0174160	7N	3W	30
326314	Carrie #4	Maricopa	93 0174159	7N	3W	30
326315	Pennyweight #1	Maricopa	93 0174148	7N	3W	29
326316	Pennyweight #2	Maricopa	93 0174156	7N	3W	29
326319	Pat	Maricopa	93 0174152	7N	3W	31
326322	Double R	Maricopa	93 0174149	6N	4W	12
326323	Jake #1	Maricopa	93 0174147	7N	3W	29
326324	Jake #2	Maricopa	93 0174146	7N	3W	29
326325	Jake #3	Maricopa	93 0174145	7N	3W	29
326326	Ocotillo #3	Maricopa	93 0174155	7N	3W	17
326327	Pilgram #1	Maricopa	93 0174153	7N	3W	31
326772	Range Bull # 1	Maricopa	93 0363063	7N	3W	21
327930	Red Bird # 7	Maricopa	93 0897433	7N	3W	17
327931	Red Bird # 8	Maricopa	93 0897432	7N	3W	20
328302	Red Bird # 9	Maricopa	93 0897431	7N	3W	17
328303	Red Bird # 10	Maricopa	93 0819961	7N	3W	17
328698	Cass #4	Maricopa	93 0885578	7N	3W	29
328699	Cass #5	Maricopa	93 0885577	7N	3W	29
328700	Cass #6	Maricopa	93 0885576	7N	3W	29
328701	Cass #7	Maricopa	93 0885575	7N	3W	29
328702	Cass #8	Maricopa	93 0885574	7N	3W	29
329013	Jake #4	Maricopa	94 0021775	7N	3W	29

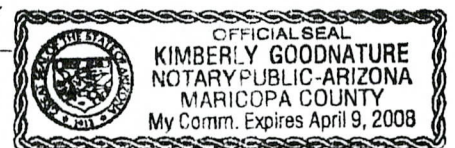
STATE OF ARIZONA } ss.
 COUNTY OF MARICOPA }

This instrument was acknowledged before me this 24th day of August, 2006, by Jack Carl Enbrack in witness whereof I herewith set my hand and official seal.
Kimberly Goodnature NOTARY PUBLIC.
April 9, 2008 Expires

The name and address of the owner of the Claims for which this is prepared is:
 Roadrunners Prospectors Club Inc.
 P. O. Box 56804
 Phoenix, AZ 85079

Signature: [Handwritten Signature] (agent) Date: 8/24/06

10F2



When recorded mail to:
 Roadrunner Prospectors Club
 P. O. Box 56804
 Phoenix, AZ 85079

RECEIVED
 B.L.M. AZ STATE OFFICE
 2006 AUG 24 PM 1:14
 PHOENIX, ARIZONA

MAINTENANCE FEE PAYMENT IN LIEU OF ASSESSMENT WORK FOR THE UPCOMING
 ASSESSMENT YEAR BEGINNING SEPTEMBER 1, 2006.

AMC #	Claim Name	County	Cty Record Data	Twnshp	Range	Section
329020	RR #1	Maricopa	94 0021782	6N	4W	1
329021	RR #2	Maricopa	94 0021783	6N	4W	1
329022	RR #3	Maricopa	94 0021784	6N	4W	1
329023	RR #4	Maricopa	94 0021785	6N	4W	1
329800	Gypsy Moth 1	Maricopa	94 0218517	7N	3W	21
329801	Gypsy Moth 2	Maricopa	94 0218518	7N	3W	21
331233	Red Basin #1	Maricopa	94 0383049	6N	6W	26
333426	La Siesta #1	Maricopa	94 0185054	7N	3W	30
333427	La Siesta #3	Maricopa	94 0185054	7N	3W	30
338207	Seven Grand	Maricopa	98 0139764	7N	4W	25
339964	RR #5	Maricopa	96 0488373	6N	4W	1
339965	RR #6	Maricopa	96 0488374	6N	4W	1
350275	Gold Bug	Maricopa	98 0535738	6N	6W	26
350276	Gold Master	Maricopa	98 0535739	6N	6W	26
350277	Lobo	Maricopa	98 0535741	6N	6W	26
350278	Mine Lab	Maricopa	98 0535740	6N	6W	26
350279	Webster Mine	Maricopa	98 0535742	6N	6W	26
350280	Whistler	Maricopa	98 0535743	6N	6W	26
350281	Wickenburg	Maricopa	98 0535744	6N	6W	26
364688	RR #7	Maricopa	2005 0477984	6N	4W	1
364689	RR #8	Maricopa	2005 0477985	6N	4W	1

STATE OF ARIZONA }
 COUNTY OF MARICOPA } ss.


This instrument was acknowledged before me this 24th day of August, 2006, by Jack Carl Engbrecht in witness whereof, I herewith set my hand and official seal.
Kimberly Goodnature NOTARY PUBLIC,
April 9, 2008 Expires

The name and address of the owner of the Claims for which this is prepared is:

Roadrunners Prospectors Club Inc.
 P. O. Box 56804
 Phoenix, AZ 85079

Signature: Jack Engbrecht (agent)

Date: 8/24/06



When recorded mail to:
 Roadrunner Prospectors Club
 P. O. Box 56804
 Phoenix, AZ 85079

MAINTENANCE FEE PAYMENT IN LIEU OF ASSESSMENT WORK FOR THE UPDATING
 ASSESSMENT YEAR BEGINNING SEPTEMBER 1, 2006.

RECEIVED
 B.L.M. AZ STATE OFFICE
 2006 AUG 24 P 1:14
 PHOENIX, ARIZONA

AMC #	Claim Name	County	Cnty Rec. Data	Twnshp	Range	Section
326754	Keystone #1	Pinal	1922 836	5S	15E	4
326757	Keystone #4	Pinal	1922 842	5S	15E	4
326758	Keystone #5	Pinal	1922 844	5S	15E	4
326760	Keystone #7	Pinal	1922 848	5S	15E	4
326761	Keystone #8	Pinal	1922 850	5S	15E	4
326762	Keystone #9	Pinal	1922 852	5S	15E	4
326764	Keystone #11	Pinal	1922 856	5S	15E	4
326765	Keystone #12	Pinal	1922 858	5S	15E	4



STATE OF ARIZONA }
 COUNTY OF MARICOPA } ss.

This instrument was acknowledged before me this 24th day of August, 2006, by Jack Carl Engbrecht in witness whereof I herewith set my hand and official seal.
Kimberly Goodnature, NOTARY PUBLIC, Expires April 9, 2008

The name and address of the owner of the Claims for which this is prepared is:

Roadrunners Prospectors Club Inc.
 P. O. Box 56804
 Phoenix, AZ 85079

Signature: _____

Jack Carl Engbrecht (agent)

Date: _____

8/24/06

When recorded mail to:
 Roadrunner Prospectors Club
 P. O. Box 56804
 Phoenix, AZ 85079

MAINTENANCE FEE PAYMENT IN LIEU OF ASSESSMENT WORK FOR THE UPCOMING
 ASSESSMENT YEAR BEGINNING SEPTEMBER 1, 2006.

AMC #	Claim Name	County	Cty Recording Data	Twncshp	Range	Section
347608	Johnnie Lee	Pima	10610 574	19 S	16E	28
347609	Tom's Place	Pima	10610 578	19 S	16E	28

RECEIVED
 B.L.M. AZ STATE OFFICE
 2006 AUG 24 P 1:14
 PHOENIX, ARIZONA



STATE OF ARIZONA } ss.
 COUNTY OF MARICOPA }

This instrument was acknowledged before me this 24th day of August, 2006, by Carl Jack Paul Embreck in witness whereof I herewith set my hand and official seal.
Kimberly Goodnature NOTARY PUBLIC.
April 9, 2008 Expires

The name and address of the owner of the Claims for which this is prepared is:
 Roadrunners Prospectors Club Inc.
 P. O. Box 56804
 Phoenix, AZ 85079

Signature: [Handwritten Signature] (agent) Date: 8/29/06

When recorded mail to:
 Roadrunner Prospectors Club
 P. O. Box 56804
 Phoenix, AZ 85079

MAINTENANCE FEE PAYMENT IN LIEU OF ASSESSMENT WORK FOR THE UPCOMING
 ASSESSMENT YEAR BEGINNING SEPTEMBER 1, 2006.

AMC #	Claim Name	County	City Record Data	Twncshp	Range	Section
36282	Bedrock #1	Gila	340 453-454	1N	13E	11
36283	Bedrock #2	Gila	598 690-691	1N	13E	11
127666	Diamond #1	Gila	598 692-693	1N	13E	14
127667	Diamond #2	Gila	598 690-691	1N	13E	14
127668	Diamond #3	Gila	598 694-695	1N	13E	11
127669	Diamond #4	Gila	529 222-223	1N	13E	2
211542	The Gamble	Gila	601 997-998	1N	13E	11

RECEIVED
 B.L.M. AZ STATE OFFICE
 2006 AUG 24 P 1:14
 PHOENIX, ARIZONA



STATE OF ARIZONA } ss.
 COUNTY OF MARICOPA }

This instrument was acknowledged before me this 24th day of August, 2006, by Jack Carl Engbrecht in witness whereof I herewith set my hand and official seal.
Kimberly Goodnature NOTARY PUBLIC.
April 9, 2008 Expires

The name and address of the owner of the Claims for which this is prepared is:
 Roadrunners Prospectors Club Inc.
 P. O. Box 56804
 Phoenix, AZ 85079


Signature: [Handwritten Signature] (agent) Date: 8/24/06

When recorded mail to:
 Roadrunner Prospectors Club
 P. O. Box 56804
 Phoenix, AZ 85079

MAINTENANCE FEE PAYMENT IN LIEU OF ASSESSMENT WORK FOR THE UPCOMING
 ASSESSMENT YEAR BEGINNING SEPTEMBER 1, 2006.

AMC #	Claim Name	County	Cnty Record Data	Twncshp	Range	Section
38911	Diablo Placer	LaPaz	1089 958-959	4N	20W	24 & 25
259813	D6 Placer	LaPaz	86 4195	4N	20W	26
259814	Eastside Placer	LaPaz	86 4196	4N	20W	23
292017	C-6 Placer	LaPaz	86 6719	4N	20W	23
292924	CD7 Placer	LaPaz	86 6943	4N	20W	14,15,23

RECEIVED
 B.L.M. AZ STATE OFFICE
 2006 AUG 24 P 1:14
 PHOENIX, ARIZONA



STATE OF ARIZONA } ss.
 COUNTY OF MARICOPA }

This Instrument was acknowledged before me this 24th day of August, 2006, by Jack Carl Engbrecht
 in witness whereof I herewith set my hand and official seal.
Kimberly Goodnature NOTARY PUBLIC.
April 9, 2008 Expires

The name and address of the owner of the Claims for which this is prepared is:
 Roadrunners Prospectors Club Inc.
 P. O. Box 56804
 Phoenix, AZ 85079

Signature: Jack Engbrecht (agent) Date: 8/24/06

LEAD CASEFILE #s for RECEIPT NO. 1141340

11413	36282	38911
48976	62606	64830
74737	76950	82212
89414	92803	95198
96051	102389	112605
126405	126534	127666
129334	130488	142355
157621	170911	174224
191670	196365	211542
235841	236096	244561
247112	254410	258455
259812	291104	292017
292924	300332	308433
313473	313836	314304
314626	316493	321061
326311	326754	326772
327930	328302	328593
328689	329013	329318
329388	329800	331232
331455	333426	336291
338207	339964	344338
347608	350275	350903
355930	356380	356703
357837	358377	358378
358379	364340	364688
364820	365711	366267

ENCLOSURE

RE 9/20/05

United States Department of the Interior
Bureau of Land Management
 BUSINESS & SUPPORT SVCS DIV
 222 N CENTRAL AVE
 PHOENIX, AZ 85004 -2203
 Phone: (602) 417-9200

Receipt

No:

1141340

Transaction #: 1180571

Date of Transaction: 08/30/2005

CUSTOMER: ROADRUNNER PROSPECTORS CLUB INC
 BOX 56804
 PHOENIX, AZ 85079

LINE #	QTY	DESCRIPTION	REMARKS	UNIT PRICE	TOTAL
1	1.00	LOCATABLE MINERALS / MINING CLAIMS-NOT NEW-UNADJUD, ONE AUTH NO. ONLY / MINING CLAIM MONEY RECEIVED (455) CASES: AMC11413/\$24500.00	MAINT 2006/196	- n/a -	24500.00
TOTAL:					\$24,500.00

PAYMENT INFORMATION

1	AMOUNT:	\$24,500.00	POSTMARKED:	N/A
	TYPE:	CHECK	RECEIVED:	08/30/2005
	CHECK NO:	5736		
	NAME:	ROADRUNNER PROSPECTORS CLUB INC BOX 56804 PHOENIX AZ 85079		

REMARKS

This receipt was generated by the automated BLM Collections and Billing System and is a paper representation of a portion of the official electronic record contained therein.

When recorded mail to:
 Roadrunner Prospectors Club B.L.M. AZ STATE OFFICE
 P. O. Box 56804
 Phoenix, AZ 85079

RECEIVED
 2005 AUG 30 P 12: 22

PHOENIX, ARIZONA

MAINTENANCE FEE PAYMENT IN LIEU OF ASSESSMENT WORK FOR THE UPCOMING
 ASSESSMENT YEAR BEGINNING SEPTEMBER 1, 2005.

AMC #	CLAIM NAME	COUNTY	CNTY RECORD DATA	TWNSHIP	RANGE	SECTION
11413	Wednesday Hope #4	Yavapai	1015 726	9.5N 10N	2E 2E	20 & 32
48976	Aquarius #1	Yavapai	0801 192	10N	2E	7
48977	Aquarius #3	Yavapai	0801 194	10N	2E	7 & 18
62606	Aquarius #2	Yavapai	1001 437	10N	2E	7
64830	Cat Claw	Yavapai	0912 239	9N	4W	6
74734	Sharon Lee #1	Yavapai	0912 397	11N	1E	35 & 36
74735	Sharon Lee #2	Yavapai	0912 398	11N	1E	35
74736	Sharon Lee #3	Yavapai	0912 399	10N	1E	2
74737	Sharon Lee #4	Yavapai	0912 400	10N	1E	1 & 2
76951	Merciful Heavens #2	Yavapai	0956 72	12N 11N	1W 1W	33 & 4
82213	Bean Bag #1	Yavapai	0965 338	12N	1W	28
89414	Bean Bag #2	Yavapai	1249 413	12N	1W	28
89420	Wolf 1	Yavapai	0961 673	11.5N	1E	31
89421	Wolf 2	Yavapai	0961 674	11.5N	1E	31
89422	Wolf 3	Yavapai	0961 675	11.5N	1E	31
89423	Wolf 4	Yavapai	0961 676	11.5N	1E	31
92803	Goodwin #1	Yavapai	1058 779	12N	1W	28 & 33
95198	Gold Palace I	Yavapai	1256 447-448	12N	1W	19
95199	Gold Palace II	Yavapai	1256 450-451	12N	1W	19
95200	Gold Palace III	Yavapai	1256 453-454	12N	1W	19
95201	Gold Palace IV	Yavapai	1256 456-457	12N	1W	19
95202	Gold Palace V	Yavapai	1256 459-460	12N	1W	19
95203	More Than Lot Of Rock	Yavapai	1256 462-463	12N	1W	19
95204	Lots Of Rock	Yavapai	1256 465-466	12N	1W	19
358378	Hidden Treasure	Yavapai	3633816 4076 796	12N	2W	25, 30, 36
358377	Lucky Strike #1	Yavapai	3633815 4076 795	9N	2E	4
358379	Aquarius Ext. West #1	Yavapai	3633817 4076 797	10N	2E	18
358380	Aquarius Ext. West #2	Yavapai	3633818 4076 798	10N	2E	18
358381	Aquarius Ext. West #3	Yavapai	3633819 4076 799	10N	2E	18
358382	Aquarius Ext. West #4	Yavapai	3633820 4076 800	10N	2E	18

County of Maricopa State Arizona

Subscribed and sworn to before me th

30 day of August, 2005

Kayla Tassoul
 Notary Public

The name and address of the owner of the Claims for which this is prepared is:


Roadrunners Prospectors Club Inc.
 P. O. Box 56804
 Phoenix, AZ 85079

Signature: [Handwritten Signature] (agent)

Date: 8/30/05

1 OF 4

#1141340



When recorded mail to:
 Roadrunner Prospectors Club B.L.M. AZ STATE OFFICE
 P. O. Box 56804
 Phoenix, AZ 85079

RECEIVED
 2005 AUG 30 P 12: 22

PHOENIX, ARIZONA


MAINTENANCE FEE PAYMENT IN LIEU OF ASSESSMENT WORK FOR THE UPCOMING
 ASSESSMENT YEAR BEGINNING SEPTEMBER 1, 2005.

AMC #	CLAIM NAME	COUNTY	CNTY RECORD DATA	TWNSHIP	RANGE	SECTION
95205	Gold Palace VIII	Yavapai	1256 468-469	12N	1W	30
96051	JDR 1	Yavapai	1267 825-826	12.5N	2W	21
96052	JDR 2	Yavapai	1267 827-828	12.5N	2W	21
96053	JDR 3	Yavapai	1267 829-830	12.5 13N	2W 2W	21 & 33
102389	Mandella 2 & 3	Yavapai	1293 289-290	10N	2E	30
112605	Laura Kay #1	Yavapai	1331 563-565	10N	1E	12 & 13
112606	Janet Lynn #2	Yavapai	1331 561	10N	1E	12 & 13
126534	Mandella 6	Yavapai	1371 335-336	10N	2E	31
126535	Mandella 7	Yavapai	1437 985	10N	2E	30
126536	Mandella 8	Yavapai	1371 339-340	10N	2E	30
126537	Mandella 9	Yavapai	1371 341-342	10N	2E	30
126538	Mandella 10	Yavapai	1371 343-344	10N	2E	31
129334	Mandella 12	Yavapai	1376 706-708	10N	2E	30
130489	Protecto #2	Yavapai	1381 826-827	12N	1W	33
142356	Donkey Mine #4	Yavapai	1422 292-293	12N	1W	33
157621	Mandella 14	Yavapai	1436 981-982	10N	2E	30
170911	Wednesday Hope #1	Yavapai	1467 691	10N	2E	31
174224	Big Rock #1	Yavapai	1469 76-77	12N	1W	12 & 11
174225	Big Rock #2	Yavapai	1469 78-79	12N	1W	10
191670	Roadrunner #1	Yavapai	1514 754-755	12.5N	1W	25
191671	Roadrunner #2	Yavapai	1514 756-757	12.5N	1W	25
196365	Turkey Buzzard #1	Yavapai	1529 712	11N	3E	30
235841	Betty 4	Yavapai	1713 778	12N	1W	14
235842	Betty 5	Yavapai	1713 780	12N	1W	14
236096	Gary's Place #1A	Yavapai	1714 194	12N	1W	14
244561	Gold Dust #2	Yavapai	1781 512	11N	3E	30
254410	JackAss	Yavapai	20570	11N	1E	34 & 35
254411	Hinny	Yavapai	20571	11N	1E	34
254412	Jenny	Yavapai	20569	11N	1E	34
258455	Turkey Buzzard Ext.	Yavapai	1838 870	11N	3E	30

County of Maricopa State Arizona
 Subscribed and sworn to before me this
30 day of August, 2005
Kayla Tassoul
 Notary Public

The name and address of the owner of the Claims for which this is prepared is:
 Roadrunners Prospectors Club Inc.
 P. O. Box 56804
 Phoenix, AZ 85079

Signature: [Handwritten Signature] (agent) Date: 8/30/05



When recorded mail to:

Roadrunner Prospectors Club
P. O. Box 56804
Phoenix, AZ 85079

RECEIVED
M. AZ STATE OFFICE
2005 AUG 30 P 12: 22

PHOENIX, ARIZONA

MAINTENANCE FEE PAYMENT IN LIEU OF ASSESSMENT WORK FOR THE UPCOMING
ASSESSMENT YEAR BEGINNING SEPTEMBER 1, 2005.

AMC #	CLAIM NAME	COUNTY	CNTY RECORD DATA	TWNSHIP	RANGE	SECTION
258456	Turkey Buzzard #2	Yavapai	1838 872	11N	3E	30
258457	Turkey Buzzard #3	Yavapai	1838 874	11N	3E	30
258458	Turkey Buzzard #4	Yavapai	1838 876	11N	3E	30
300332	Wolf 5	Yavapai	2208 526-527	11.5N	1E	31
300333	Wolf 6	Yavapai	2208 524-525	11N	1E	6
313839	RR Humbug #1	Yavapai	2352 464	8N	1E	31
313840	RR Humbug #2	Yavapai	2352 401	8N	1E	31
314304	Oro De Valenzuela	Yavapai	3436 378-002	11N	1E	14
314631	RR Humbug #3	Yavapai	2360 845	8N	1E	29, 30, 31
316493	Aquarius Extension	Yavapai	2402 767	10N	2E	18
321061	Lefty #2	Yavapai	2479 560-561	8N	1E	30
328593	CeeDee #2	Yavapai	2742 961	8N	1W	5
328594	CeeDee #3	Yavapai	2742 963	8N	1W	5
328595	CeeDee #4	Yavapai	2742 965	8N	1W	5
328597	CeeDee #7	Yavapai	2742 969	8N	1W	4
328598	CeeDee #8	Yavapai	2742 971	8N	1W	4
328605	Burro #1	Yavapai	2742 988-989	12N	1W	33
328606	Burro #2	Yavapai	2742 986-978	11N	1W	4
328703	CeeDee #1	Yavapai	2746 703	8N	1W	5
328704	CeeDee #5	Yavapai	2746 705	8N	1W	5
328705	Genes Dream	Yavapai	2746 707-708	9.5N	2E	20, 21
329318	Mercer's Place	Yavapai	2777 216	11N	1W	4
329388	Bad Luck	Yavapai	2780 912-913	12N	1W	14, 23
329389	No Luck	Yavapai	2780 914-915	12N	1W	23
329390	Good Luck	Yavapai	2780 916-917	12N	1W	23, 24
329391	Great Luck	Yavapai	2780 918-919	12N	1W	24
329392	Clinton	Yavapai	2780 920-921	12N 12N	1W 2W	30, 25
329393	Clyde	Yavapai	2780 922-923	12N 12N	1W 2W	30, 25
329394	Bonny	Yavapai	2780 924-925	2N	1W	30
336288	Brave #1	Yavapai	3124 365-366	10N	2W	6
366289	Brave #2	Yavapai	3124 367-368	10N	2W	6
336290	Brave #3	Yavapai	3124 371-370	10N	2W	6

County of Maricopa State Arizona

Subscribed and sworn to before me this

30 day of August, 2005

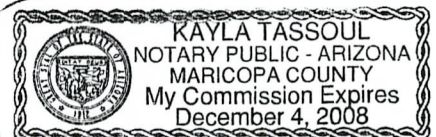
Kayla Tassoul
Notary Public

The name and address of the owner of the Claims for which this is prepared is:
Roadrunners Prospectors Club Inc.
P. O. Box 56804
Phoenix, AZ 85079

Signature: [Handwritten Signature] (agent)

Date: 8/30/05

3 OF 4



When recorded mail to:

Roadrunner Prospectors Club
P. O. Box 56804
Phoenix, AZ 85079

RECEIVED
B.L.M. AZ STATE OFFICE

2005 AUG 30 P 12: 22

PHOENIX, ARIZONA

MAINTENANCE FEE PAYMENT IN LIEU OF ASSESSMENT WORK FOR THE UPCOMING
ASSESSMENT YEAR BEGINNING SEPTEMBER 1, 2005.

AMC #	CLAIM NAME	COUNTY	CNTY RECORD DATA	TWNSHIP	RANGE	SECTION
336291	Brave #4	Yavapai	3124 371-372	10N	2W	6
344338	Ambush Canyon	Yavapai	3353 481-482	7N	2W	10
344340	Hold-up Creek	Yavapai	3353 485-486	7N	2W	10
344342	Kathi's Place	Yavapai	3353 489-490	7N	2W	11
344343	Tres Creeks	Yavapai	3353 491-492	7N	2W	10
355930	Leave No Holes #1	Yavapai	3892 472	9N	5W	12
355931	Leave No Holes #2	Yavapai	3892 471	9N	5W	12
355932	Leave No Holes #3	Yavapai	3892 470	9N	5W	13
355933	Leave No Holes #4	Yavapai	3892 469	9N	5W	13
356703	Bitter Creek Flats	Yavapai	3353 473-474	7N	2W	11
356382	Ducbill #1	Yavapai	27429 1402 63-64	12N	1W	17
356383	Ducbill#2	Yavapai	27430 1402 65	12N	1W	17
313473	Patriot #1	Yavapai	2347 704-705	11N	1W	4
313474	Patriot #2	Yavapai	2347 706-707	11N	1W	3, 4
313475	Patriot #3	Yavapai	2347 708-709	11N	1W	3
313476	Patriot #4	Yavapai	2347 710-711	11N	1W	3
313477	Patriot #5	Yavapai	2347 712-713	11N	1W	3
357837	Karen Lynn	Yavapai	4039 541-542	9N	4W	6
350905	King Duck II	Yavapai	3620 58-59	10N 9N	4W 4W	31, 6
350906	Little Terry	Yavapai	3620 63-64	9N	4W	6
350907	Devils Nest AU 9	Yavapai	3620 60-61	9N	4W	6
350910	Devils Nest AU 12	Yavapai	3620 62-63	9N	4W	6
364820	Gypsy Gene	Yavapai	3837648 4247 554	9N	4W	4, 9
331455	Chris #1	Yavapai	In process	12N	2W	36
364340	Mary Francis	Yavapai	In process	13N	1E	29
364821	Ray's Right Place	Yavapai	3837647 4247 553	12N	1W	24
365711	Diggems Paradise	Yavapai	In process	12.5N	1W	26, 27
366267	Cobis Gold	Yavapai	In process	11.5N	1E	19
366271	Tegans Bank	Yavapai	In process	11.5N	1E	30
366269	Rough Road	Yavapai	In process	11.5N	1E	30
328705	Holly Marie	Yavapai	3769442 4190 312	9.5N	2E	20, 21
366268	Renees Best Chance	Yavapai	In process	13N	3W	32
366270	Stuck Duck	Yavapai	In process	13N	3W	32

County of Maricopa State Arizona


The name and address of the owner of the Claims for which this is prepared is:
Roadrunners Prospectors Club Inc.
P. O. Box 56804
Phoenix, AZ 85079

Subscribed and sworn to before me this

30 day of August, 2005

Kayla Tassoul
Notary Public

Signature: [Handwritten Signature] (agent) Date: 8/30/05



4 OF 4

De [unclear]

When recorded mail to:
 Roadrunner Prospectors Club
 P. O. Box 56804
 Phoenix, AZ 85079

RECEIVED
 8/30/05 M. AZ STATE OFFICE
 2005 AUG 30 P 12: 22

PHOENIX, ARIZONA

MAINTENANCE FEE PAYMENT IN LIEU OF ASSESSMENT WORK FOR THE UPCOMING
 ASSESSMENT YEAR BEGINNING SEPTEMBER 1, 2005.


AMC #	Claim Name	County	Cnty Record Data	Twنشp	Range	Section
38911 ✓	Diablo Placer	LaPaz	1089 958-959	4N	20W	24 & 25
259813	D6 Placer	LaPaz	86 4195	4N	20W	26
259814 ✓	Eastside Placer	LaPaz	86 4196	4N	20W	23
292017 ✓	C-6 Placer	LaPaz	86 6719	4N	20W	23
292924 ✓	CD7 Placer	LaPaz	86 6943	4N	20W	14,15,23

(5)

County of Maricopa State Arizona
 Subscribed and sworn to before me this
30 day of August, 2005
Kayla Tassoul
 Notary Public

The name and address of the owner of the Claims for which this is prepared is:
 Roadrunners Prospectors Club Inc.
 P. O. Box 56804
 Phoenix, AZ 85079

Signature: [Handwritten Signature] (agent) Date: 8/30/05
 1 OF 1



RE 912015

When recorded mail to:

Roadrunner Prospectors Club
P. O. Box 56804
Phoenix, AZ 85079

RECEIVED
B.L.M. AZ STATE OFFICE
2005 AUG 30 P 12: 22

PHOENIX, ARIZONA

MAINTENANCE FEE PAYMENT IN LIEU OF ASSESSMENT WORK FOR THE UPCOMING
ASSESSMENT YEAR BEGINNING SEPTEMBER 1, 2005.


AMC #	Claim Name	County	Cty Record Data	Twنشp	Range	Section
36282	Bedrock #1	Gila	340 453-454	1N	13E	11
36283	Bedrock #2	Gila	598 690-691	1N	13E	11
127666	Diamond #1	Gila	598 692-693	1N	13E	14
127667	Diamond #2	Gila	598 690-691	1N	13E	14
127668	Diamond #3	Gila	598 694-695	1N	13E	11
127669	Diamond #4	Gila	529 222-223	1N	13E	2
211542	The Gamble	Gila	601 997-998	1N	13E	11

①
TMC

County of Maricopa State Arizona
Subscribed and sworn to before me this
30 day of August, 2005
Kayla Tassoul
Notary Public

The name and address of the owner of the Claims for which this is prepared is:
Roadrunners Prospectors Club Inc.
P. O. Box 56804
Phoenix, AZ 85079

Signature: [Signature] (agent) Date: 8/30/05



1 OF 1

ENTERED IN REGISTER

RE 917616

When recorded mail to:

Roadrunner Prospectors Club
P. O. Box 56804
Phoenix, AZ 85079

RECEIVED
B.L.M. AZ STATE OFFICE
2005 AUG 30 P 12: 22

PHOENIX, ARIZONA

MAINTENANCE FEE PAYMENT IN LIEU OF ASSESSMENT WORK FOR THE UPCOMING
ASSESSMENT YEAR BEGINNING SEPTEMBER 1, 2005.

AMC #	Claim Name	County	Cnty Rec. Data	Twنشp	Range	Section
326754	Keystone #1	Pinal	1922 836	5S	15E	4
326757	Keystone #4	Pinal	1922 842	5S	15E	4
326758	Keystone #5	Pinal	1922 844	5S	15E	4
326760	Keystone #7	Pinal	1922 848	5S	15E	4
326761	Keystone #8	Pinal	1922 850	5S	15E	4
326762	Keystone #9	Pinal	1922 852	5S	15E	4
326764	Keystone #11	Pinal	1922 856	5S	15E	4
326765	Keystone #12	Pinal	1922 858	5S	15E	4

8
AMC

County of Maricopa State Arizona

Subscribed and sworn to before me this

30 day of August, 2005

Kayla Tassoul
Notary Public


The name and address of the owner of the Claims for which this is prepared is:

Roadrunners Prospectors Club Inc.
P. O. Box 56804
Phoenix, AZ 85079

Signature: [Handwritten Signature] (agent)

Date: 8/30/05

1 OF 1



RE 9/20/05

When recorded mail to:
 Roadrunner Prospectors Club
 P. O. Box 56804
 Phoenix, AZ 85079

RECEIVED
 B.L.M. AZ STATE OFFICE
 2005 AUG 30 P 12: 22

PHOENIX, ARIZONA

MAINTENANCE FEE PAYMENT IN LIEU OF ASSESSMENT WORK FOR THE UPCOMING
 ASSESSMENT YEAR BEGINNING SEPTEMBER 1, 2005.

AMC #	Claim Name	County	Cty Record Data	Twnshp	Range	Section
126406	La Siesta #2	Maricopa	15049 221-222	7N	3W	30
247112	Sando	Maricopa	85 0559653	7N	3W	28
291104	Cass #2	Maricopa	92 0366284	7N	3W	29
308433	Ocotillo #1	Maricopa	90 0506459	7N	3W	17 & 20
308434	Ocotillo #2	Maricopa	90 0506460	7N	3W	17 & 18
326311	Carrie #1	Maricopa	93 0174157	7N	3W	31
326312	Carrie #2	Maricopa	93 0174158	7N	3W	31
326313	Carrie #3	Maricopa	93 0174160	7N	3W	30
326314	Carrie #4	Maricopa	93 0174159	7N	3W	30
326315	Pennyweight #1	Maricopa	93 0174148	7N	3W	29
326316	Pennyweight #2	Maricopa	93 0174156	7N	3W	29
326319	Pat	Maricopa	93 0174152	7N	3W	31
326322	Double R	Maricopa	93 0174149	6N	4W	12
326323	Jake #1	Maricopa	93 0174147	7N	3W	29
326324	Jake #2	Maricopa	93 0174146	7N	3W	29
326325	Jake #3	Maricopa	93 0174145	7N	3W	29
326326	Ocotillo #3	Maricopa	93 0174155	7N	3W	17
326327	Pilgram #1	Maricopa	93 0174153	7N	3W	31
326772	Range Bull # 1	Maricopa	93 0363063	7N	3W	21
327930	Red Bird # 7	Maricopa	93 0897433	7N	3W	17
327931	Red Bird # 8	Maricopa	93 0897432	7N	3W	20
328302	Red Bird # 9	Maricopa	93 0897431	7N	3W	17
328303	Red Bird # 10	Maricopa	93 0819961	7N	3W	17
328698	Cass #4	Maricopa	93 0885578	7N	3W	29
328699	Cass #5	Maricopa	93 0885577	7N	3W	29
328700	Cass #6	Maricopa	93 0885576	7N	3W	29
328701	Cass #7	Maricopa	93 0885575	7N	3W	29
328702	Cass #8	Maricopa	93 0885574	7N	3W	29
329013	Jake #4	Maricopa	94 0021775	7N	3W	29

County of Maricopa State Arizona

Subscribed and sworn to before me this

30 day of August, 2005


Kayla Tassoul
 Notary Public

The name and address of the owner of the Claims for which this is prepared is:
 Roadrunners Prospectors Club Inc.
 P. O. Box 56804
 Phoenix, AZ 85079

Signature: [Handwritten Signature] (agent)

Date: 8/30/05

1 OF 2



When recorded mail to:
 Roadrunner Prospectors Club B.L.M. AZ STATE OFFICE
 P. O. Box 56804
 Phoenix, AZ 85079

RECEIVED
 2005 AUG 30 P 12: 22

PHOENIX, ARIZONA

MAINTENANCE FEE PAYMENT IN LIEU OF ASSESSMENT WORK FOR THE UPCOMING
 ASSESSMENT YEAR BEGINNING SEPTEMBER 1, 2005.

AMC #	Claim Name	County	Cty Record Data	Twncshp	Range	Section
329020	RR #1	Maricopa	94 0021782	6N	4W	1
329021	RR #2	Maricopa	94 0021783	6N	4W	1
329022	RR #3	Maricopa	94 0021784	6N	4W	1
329023	RR #4	Maricopa	94 0021785	6N	4W	1
329800	Gypsy Moth 1	Maricopa	94 0218517	7N	3W	21
329801	Gypsy Moth 2	Maricopa	94 0218518	7N	3W	21
331233	Red Basin #1	Maricopa	94 0383049	6N	6W	26
333426	La Siesta #1	Maricopa	94 0185054	7N	3W	30
333427	La Siesta #3	Maricopa	94 0185054	7N	3W	30
338207	Seven Grand	Maricopa	98 0139764	7N	4W	25
339964	RR #5	Maricopa	96 0488373	6N	4W	1
339965	RR #6	Maricopa	96 0488374	6N	4W	1
350275	Gold Bug	Maricopa	98 0535738	6N	6W	26
350276	Gold Master	Maricopa	98 0535739	6N	6W	26
350277	Lobo	Maricopa	98 0535741	6N	6W	26
350278	Mine Lab	Maricopa	98 0535740	6N	6W	26
350279	Webster Mine	Maricopa	98 0535742	6N	6W	26
350280	Whistler	Maricopa	98 0535743	6N	6W	26
350281	Wickenburg	Maricopa	98 0535744	6N	6W	26
364688	RR #7	Maricopa	2005 0477984	6N	4W	1
364689	RR #8	Maricopa	2005 0477985	6N	4W	1

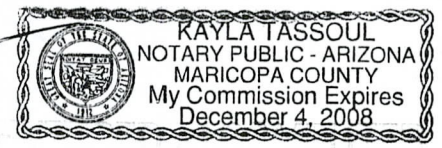
(21) *me*

County of Maricopa State Arizona
 Subscribed and sworn to before me this
30 day of August, 2005
Kayla Tassoul
 Notary Public

The name and address of the owner of the Claims for which this is prepared is:
 Roadrunners Prospectors Club Inc.
 P. O. Box 56804
 Phoenix, AZ 85079

Signature: [Handwritten Signature] (agent) Date: 8/30/05

2 of 2



DC 92.100

When recorded mail to:

Roadrunner Prospectors Club, Inc. M. AZ STATE OFFICE
P. O. Box 56804
Phoenix, AZ 85079

RECEIVED
2005 AUG 30 P 12: 22

PHOENIX, ARIZONA

MAINTENANCE FEE PAYMENT IN LIEU OF ASSESSMENT WORK FOR THE UPCOMING
ASSESSMENT YEAR BEGINNING SEPTEMBER 1, 2005.

AMC #	Claim Name	County	Cty Recording Data	Twnshp	Range	Section
347608	Johnnie Lee	Pima	10610 574	19 S	16E	28
347609	Tom's Place	Pima	10810 570	19 S	16E	28

DMC

County of Maricopa State Arizona

Subscribed and sworn to before me this
30 day of August, 2005

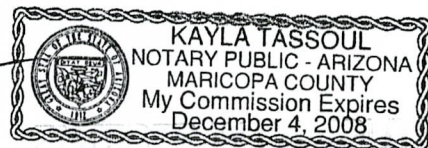
Kayla Tassoul
Notary Public

The name and address of the owner of the Claims for which this is prepared is:

Roadrunners Prospectors Club Inc.
P. O. Box 56804
Phoenix, AZ 85079

Signature: [Handwritten Signature] (agent)

Date: 8/30/05



1 OF 1

RE 9/20/05

LEAD
AMC NUMBER (S)
95198
96051
102389
112605
126534
129334
130488
142355
157621
170911
174224
191670
196365
285341
236096
244561
254410
258455
11413
48976
62606
64830
74734
76950

EAD FILE NUMBER
82212
89414
92803
95198
858377
858378
126405
247112
291104
308433
326311
326772
327930
328308
328689
329013
329800
331232
333426
338207
339964
350275
300332
313836
314304

LEAD FILE NUMBER

314626

316493

321061

328593

329318

329388

336288

344338

355933

356703

356382

357886

313473

357837

350903

36282

127666

211542

347608

38911

232554

292017

248793

259812

292924

326754

When recorded mail to:
 Roadrunner Prospectors Club
 P. O. Box 56804
 Phoenix, AZ 85079

RECEIVED
 B.L.M. AZ STATE OFFICE

2004 AUG 26 A 11: 36

PHOENIX, ARIZONA

MAINTENANCE FEE PAYMENT IN LIEU OF ASSESSMENT WORK FOR THE UPCOMING
 ASSESSMENT YEAR BEGINNING SEPTEMBER 1, 2004.


AMC #	CLAIM NAME	COUNTY	CNTY RECORD DATA	TWNSHIP	RANGE	SECTION
95205	Gold Palace VIII	Yavapai	1256 468-469	12N	1W	30
96051	JDR 1	Yavapai	1267 825-826	12.5N	2W	21
96052	JDR 2	Yavapai	1267 827-828	12.5N	2W	21
96053	JDR 3	Yavapai	1267 829-830	12.5 13N	2W 2W	21 & 33
102389	Mandella 2 & 3	Yavapai	1293 289-290	10N	2E	30
112605	Laura Kay #1	Yavapai	1331 563-565	10N	1E	12 & 13
112606	Janet Lynn #2	Yavapai	1331 561	10N	1E	12 & 13
126534	Mandella 6	Yavapai	1371 335-336	10N	2E	31
126535	Mandella 7	Yavapai	1437 985	10N	2E	30
126536	Mandella 8	Yavapai	1371 339-340	10N	2E	30
126537	Mandella 9	Yavapai	1371 341-342	10N	2E	30
126538	Mandella 10	Yavapai	1371 343-344	10N	2E	31
129334	Mandella 12	Yavapai	1376 706-708	10N	2E	30
130489	Protecto #2	Yavapai	1381 826-827	12N	1W	33
142356	Donkey Mine #4	Yavapai	1422 292-293	12N	1W	33
157621	Mandella 14	Yavapai	1436 981-982	10N	2E	30
170911	Wednesday Hope #1	Yavapai	1467 691	10N	2E	31
174224	Big Rock #1	Yavapai	1469 76-77	12N	1W	12 & 11
174225	Big Rock #2	Yavapai	1469 78-79	12N	1W	10
191670	Roadrunner #1	Yavapai	1514 754-755	12.5N	1W	25
191671	Roadrunner #2	Yavapai	1514 756-757	12.5N	1W	25
196365	Turkey Buzzard #1	Yavapai	1529 712	11N	3E	30
235841	Betty 4	Yavapai	1713 778	12N	1W	14
235842	Betty 5	Yavapai	1713 780	12N	1W	14
236096	Gary's Place #1A	Yavapai	1714 194	12N	1W	14
244561	Gold Dust #2	Yavapai	1781 512	11N	3E	30
254410	JackAss	Yavapai	20570	11N	1E	34 & 35
254411	Hinny	Yavapai	20571	11N	1E	34
254412	Jenny	Yavapai	20569	11N	1E	34
258455	Turkey Buzzard Ext.	Yavapai	1838 870	11N	3E	30

The name and address of the owner of the Claims for which this is prepared is
 Roadrunners Prospectors Club Inc.
 P. O. Box 56804
 Phoenix, AZ 85079

Signature: *[Handwritten Signature]* (agent)

Date: 8/26/04

State of Arizona
 County of ~~Maricopa~~
 On 8/26/04, ~~Jack E. Herbert~~ personally appeared before me, whom I know personally to be the person who signed the above/attached document, and he/she proved he/she signed it.
[Handwritten Signature]
 Notary Public
 Residing at *[Handwritten Address]*
 My commission expires 8/4/07



ENTERED INTO COMPUTER

3 of 4

10/14/04

When recorded mail to:
 Roadrunner Prospectors Club
 P. O. Box 56804
 Phoenix, AZ 85079

RECEIVED
 B.L.M. AZ STATE OFFICE
 2004 AUG 26 A 11:36
 PHOENIX, ARIZONA

MAINTENANCE FEE PAYMENT IN LIEU OF ASSESSMENT WORK FOR THE UPCOMING
 ASSESSMENT YEAR BEGINNING SEPTEMBER 1, 2004.

AMC #	CLAIM NAME	COUNTY	CNTY RECORD DATA	TWNSHIP	RANGE	SECTION
11413	Wednesday Hope #4	Yavapai	1015 726	9.5N 10N	2E 2E	20 & 32
48976	Aquarius #1	Yavapai	0801 192	10N	2E	7
48977	Aquarius #3	Yavapai	0801 194	10N	2E	7 & 18
62606	Aquarius #2	Yavapai	1001 437	10N	2E	7
64830	Cat Claw	Yavapai	0912 239	9N	4W	6
74734	Sharon Lee #1	Yavapai	0912 397	11N	1E	35 & 36
74735	Sharon Lee #2	Yavapai	0912 398	11N	1E	35
74736	Sharon Lee #3	Yavapai	0912 399	10N	1E	2
74737	Sharon Lee #4	Yavapai	0912 400	10N	1E	1 & 2
76951	Merciful Heavens #2	Yavapai	0956 72	12N 11N	1W 1W	33 & 4
82213	Bean Bag #1	Yavapai	0965 338	12N	1W	28
89414	Bean Bag #2	Yavapai	1249 413	12N	1W	28
89420	Wolf 1	Yavapai	0961 673	11.5N	1E	31
89421	Wolf 2	Yavapai	0961 674	11.5N	1E	31
89422	Wolf 3	Yavapai	0961 675	11.5N	1E	31
89423	Wolf 4	Yavapai	0961 676	11.5N	1E	31
92803	Goodwin #1	Yavapai	1058 779	12N	1W	28 & 33
95198	Gold Palace I	Yavapai	1256 447-448	12N	1W	19
95199	Gold Palace II	Yavapai	1256 450-451	12N	1W	19
95200	Gold Palace III	Yavapai	1256 453-454	12N	1W	19
95201	Gold Palace IV	Yavapai	1256 456-457	12N	1W	19
95202	Gold Palace V	Yavapai	1256 459-460	12N	1W	19
95203	More Than Lot Of Rock	Yavapai	1256 462-463	12N	1W	19
95204	Lots Of Rock	Yavapai	1256 465-466	12N	1W	19
358378	Hidden Treasure	Yavapai	3633816 4076 796	12N	2W	25, 30, 36
358377	Lucky Strike #1	Yavapai	3633815 4076 795	9N	2E	4
358379	Aquarius Ext. West #1	Yavapai	3633817 4076 797	10N	2E	18
358380	Aquarius Ext. West #2	Yavapai	3633818 4076 798	10N	2E	18
358381	Aquarius Ext. West #3	Yavapai	3633819 4076 799	10N	2E	18
358382	Aquarius Ext. West #4	Yavapai	3633820 4076 800	10N	2E	18

State of Arizona
 County of MARICOPA
 On 8/26/04 JACK ENBERTH personally appeared before me whom I know personally to be the person who signed the above/attach document, and he/she proved he/she signed it.

The name and address of the owner of the Claims for which this is prepared is:


Roadrunners Prospectors Club Inc.
 P. O. Box 56804
 Phoenix, AZ 85079

Signature: [Handwritten Signature] (agent)

Date: 8/26/04

[Handwritten Signature]
 Notary Public

Residing at [Handwritten Address]
 My commission expires 8/14/07



1 of 4

When recorded mail to:
 Roadrunner Prospectors Club
 P. O. Box 56804
 Phoenix, AZ 85079

RECEIVED
 B.L.M. AZ STATE OFFICE

2004 AUG 26 A 11:36

PHOENIX, ARIZONA


MAINTENANCE FEE PAYMENT IN LIEU OF ASSESSMENT WORK FOR THE UPCOMING
 ASSESSMENT YEAR BEGINNING SEPTEMBER 1, 2004.

AMC #	Claim Name	County	Cty Record Data	Twnshp	Range	Section
126406	La Siesta #2	Maricopa	15049 221-222	7N	3W	30
247112	Sando	Maricopa	85 0559653	7N	3W	28
291104	Cass #2	Maricopa	92 0366284	7N	3W	29
308433	Ocotillo #1	Maricopa	90 0506459	7N	3W	17 & 20
308434	Ocotillo #2	Maricopa	90 0506460	7N	3W	17 & 18
326311	Carrie #1	Maricopa	93 0174157	7N	3W	31
326312	Carrie #2	Maricopa	93 0174158	7N	3W	31
326313	Carrie #3	Maricopa	93 0174160	7N	3W	30
326314	Carrie #4	Maricopa	93 0174159	7N	3W	30
326315	Pennyweight #1	Maricopa	93 0174148	7N	3W	29
326316	Pennyweight #2	Maricopa	93 0174156	7N	3W	29
326319	Pat	Maricopa	93 0174152	7N	3W	31
326322	Double R	Maricopa	93 0174149	6N	4W	12
326323	Jake #1	Maricopa	93 0174147	7N	3W	29
326324	Jake #2	Maricopa	93 0174146	7N	3W	29
326325	Jake #3	Maricopa	93 0174145	7N	3W	29
326326	Ocotillo #3	Maricopa	93 0174155	7N	3W	17
326327	Pilgram #1	Maricopa	93 0174153	7N	3W	31
326772	Range Bull # 1	Maricopa	93 0363063	7N	3W	21
327930	Red Bird # 7	Maricopa	93 0897433	7N	3W	17
327931	Red Bird # 8	Maricopa	93 0897432	7N	3W	20
328302	Red Bird # 9	Maricopa	93 0897431	7N	3W	17
328303	Red Bird # 10	Maricopa	93 0819961	7N	3W	17
328698	Cass #4	Maricopa	93 0885578	7N	3W	29
328699	Cass #5	Maricopa	93 0885577	7N	3W	29
328700	Cass #6	Maricopa	93 0885576	7N	3W	29
328701	Cass #7	Maricopa	93 0885575	7N	3W	29
328702	Cass #8	Maricopa	93 0885574	7N	3W	29
329013	Jake #4	Maricopa	94 0021775	7N	3W	29

29-

The name and address of the owner of the Claims for which this is prepared
 Roadrunners Prospectors Club Inc.
 P. O. Box 56804
 Phoenix, AZ 85079

Signature: [Handwritten Signature] (agent) Date: 8/26/04



2 OF 2

State of Arizona
 County of Maricopa
 On 8/26/04, LISA MELENDEZ-PFEIFER personally appeared before me, whom I know personally to be the person who signed the above/attached document, and he/she proved he/she signed it.
 Notary Public
 Residing at Phoenix AZ
 My commission expires 8/24/07

When recorded mail to:
 Roadrunner Prospectors Club
 P. O. Box 56804
 Phoenix, AZ 85079

RECEIVED
 B.L.M. AZ STATE OFFICE
 2004 AUG 26 A 11:36
 PHOENIX, ARIZONA

MAINTENANCE FEE PAYMENT IN LIEU OF ASSESSMENT WORK FOR THE UPCOMING
 ASSESSMENT YEAR BEGINNING SEPTEMBER 1, 2004.

AMC #	Claim Name	County	Cty Record Data	Twنشp	Range	Section
329020	RR #1	Maricopa	94 0021782	6N	4W	1
329021	RR #2	Maricopa	94 0021783	6N	4W	1
329022	RR #3	Maricopa	94 0021784	6N	4W	1
329023	RR #4	Maricopa	94 0021785	6N	4W	1
329800	Gypsy Moth 1	Maricopa	94 0218517	7N	3W	21
329801	Gypsy Moth 2	Maricopa	94 0218518	7N	3W	21
331233	Red Basin #1	Maricopa	94 0383049	6N	6W	26
333426	La Siesta #1	Maricopa	94 0185054	7N	3W	30
333427	La Siesta #3	Maricopa	94 0185054	7N	3W	30
338207	Seven Grand	Maricopa	98 0139764	7N	4W	25
339964	RR #5	Maricopa	96 0488373	6N	4W	1
339965	RR #6	Maricopa	96 0488374	6N	4W	1
350275	Gold Bug	Maricopa	98 0535738	6N	6W	26
350276	Gold Master	Maricopa	98 0535739	6N	6W	26
350277	Lobo	Maricopa	98 0535741	6N	6W	26
350278	Mine Lab	Maricopa	98 0535740	6N	6W	26
350279	Webster Mine	Maricopa	98 0535742	6N	6W	26
350280	Whistler	Maricopa	98 0535743	6N	6W	26
350281	Wickenburg	Maricopa	98 0535744	6N	6W	26

19-



State of Arizona
 County of Maricopa
 On 8/26/04 Jack E. Pfeifer personally appeared
 before me, whom I know personally to be the person who signed the above/attached
 document, and he/she proved he/she signed it.

Lisa Melendez-Pfeifer
 Notary Public
 Residing at Phoenix
 My commission expires 8/4/07

The name and address of the owner of the Claims for which this is prepared is:
 Roadrunners Prospectors Club Inc.
 P. O. Box 56804
 Phoenix, AZ 85079

Signature: [Handwritten Signature] (agent) Date: 8/26/04

When recorded mail to:
 Roadrunner Prospectors Club
 P. O. Box 56804
 Phoenix, AZ 85079

RECEIVED
 B.L.M. AZ STATE OFFICE

2004 AUG 26 A 11: 36

PHOENIX, ARIZONA

MAINTENANCE FEE PAYMENT IN LIEU OF ASSESSMENT WORK FOR THE UPCOMING
 ASSESSMENT YEAR BEGINNING SEPTEMBER 1, 2004.

AMC #	CLAIM NAME	COUNTY	CNTY RECORD DATA	TWNSHIP	RANGE	SECTION
258456	Turkey Buzzard #2	Yavapai	1838 872	11N	3E	30
258457	Turkey Buzzard #3	Yavapai	1838 874	11N	3E	30
258458	Turkey Buzzard #4	Yavapai	1838 876	11N	3E	30
300332	Wolf 5	Yavapai	2208 526-527	11.5N	1E	31
300333	Wolf 6	Yavapai	2208 524-525	11N	1E	6
313839	RR Humbug #1	Yavapai	2352 464	8N	1E	31
313840	RR Humbug #2	Yavapai	2352 401	8N	1E	31
314304	Oro De Valenzuela	Yavapai	3436 378-002	11N	1E	14
314631	RR Humbug #3	Yavapai	2360 845	8N	1E	29 & 30 & 31
316493	Aquarius Extension	Yavapai	2402 767	10N	2E	18
321061	Lefty #2	Yavapai	2479 560-561	8N	1E	30
328593	CeeDee #2	Yavapai	2742 961	8N	1W	5
328594	CeeDee #3	Yavapai	2742 963	8N	1W	5
328595	CeeDee #4	Yavapai	2742 965	8N	1W	5
328597	CeeDee #7	Yavapai	2742 969	8N	1W	4
328598	CeeDee #8	Yavapai	2742 971	8N	1W	4
328605	Burro #1	Yavapai	2742 988-989	12N	1W	33
328606	Burro #2	Yavapai	2742 986-978	11N	1W	4
328703	CeeDee #1	Yavapai	2746 703	8N	1W	5
328704	CeeDee #5	Yavapai	2746 705	8N	1W	5
328705	Genes Dream	Yavapai	2746 707-708	9.5N	2E	20 & 21
329318	Mercer's Place	Yavapai	2777 216	11N	1W	4
329388	Bad Luck	Yavapai	2780 912-913	12N	1W	14 & 23
329389	No Luck	Yavapai	2780 914-915	12N	1W	23
329390	Good Luck	Yavapai	2780 916-917	12N	1W	23 & 24
329391	Great Luck	Yavapai	2780 918-919	12N	1W	24
329392	Clinton	Yavapai	2780 920-921	12N 12N	1W 2W	30 & 25
329393	Clyde	Yavapai	2780 922-923	12N 12N	1W 2W	30 & 25
329394	Bonny	Yavapai	2780 924-925	2N	1W	30

29-

State of Arizona
 County of MARICOPA
 On 8/26/04, JEFF BRENT personally appeared before me, whom I know personally to be the person who signed the above/attached document, and he/she proved he/she signed it.

[Signature]
 Notary Public
 Residing at PWK AZ
 My commission expires 8/4/07


The name and address of the owner of the Claims for which this is prepared is:

Roadrunners Prospectors Club Inc.
 P. O. Box 56804
 Phoenix, AZ 85079

Signature: *[Signature]* (agent)

Date: 8/26/04

2 OF 4



✓

RECEIVED
B.L.M. AZ STATE OFFICE

When recorded mail to:
Roadrunner Prospectors Club
P. O. Box 56804
Phoenix, AZ 85079

2004 AUG 26 A 11:36

PHOENIX, ARIZONA

MAINTENANCE FEE PAYMENT IN LIEU OF ASSESSMENT WORK FOR THE UPCOMING
ASSESSMENT YEAR BEGINNING SEPTEMBER 1, 2004.

AMC #	CLAIM NAME	COUNTY	CNTY RECORD DATA	TWNSHIP	RANGE	SECTION
336288	Brave #1	Yavapai	3124 365-366	10N	2W	6
336289	Brave #2	Yavapai	3124 367-368	10N	2W	6
336290	Brave #3	Yavapai	3124 369-370	10N	2W	6
336291	Brave #4	Yavapai	3124 371-372	10N	2W	6
344338	Ambush Canyon	Yavapai	3353 481-482	7N	2W	10
344340	Hold-up Creek	Yavapai	3353 485-486	7N	2W	10
344342	Kathi's Place	Yavapai	3353 489-490	7N	2W	11
344343	Tres Creeks	Yavapai	3353 491-492	7N	2W	10
355930	Leave No Holes #1	Yavapai	3892 472	9N	5W	12
355931	Leave No Holes #2	Yavapai	3892 471	9N	5W	12
355932	Leave No Holes #3	Yavapai	3892 470	9N	5W	13
355933	Leave No Holes #4	Yavapai	3892 469	9N	5W	13
356703	Bitter Creek Flats	Yavapai	3353 473-474	7N	2W	11
356382	Ducbill #1	Yavapai	27429 1402 63-64	12N	1W	17
356383	Ducbill#2	Yavapai	27430 1402 65	12N	1W	17
357886	Black	Yavapai	4039 543	9N	2E	21
357887	Canyon	Yavapai	4039 544	9N	2E	21
357888	Gold	Yavapai	4039 545	9N	2E	21
313473	Patriot #1	Yavapai	2347 704-705	11N	1W	4
313474	Patriot #2	Yavapai	2347 706-707	11N	1W	3 & 4
313475	Patriot #3	Yavapai	2347 708-709	11N	1W	3
313476	Patriot #4	Yavapai	2347 710-711	11N	1W	3
313477	Patriot #5	Yavapai	2347 712-713	11N	1W	3
357837	Karen Lynn	Yavapai	4039 541-542	9N	4W	6
350905	Devils Nest AU 3	Yavapai	3620 58-59	10N 9N	4W 4W	31 & 6
350906	Devils Nest AU 7	Yavapai	3620 63-64	9N	4W	6
350907	Devils Nest AU 9	Yavapai	3620 60-61	9N	4W	6
350910	Devils Nest AU 12	Yavapai	3620 62-63	9N	4W	6

28-


The name and address of the owner of the Claims for which this is prepared is:
Roadrunners Prospectors Club Inc.
P. O. Box 56804
Phoenix, AZ 85079

Signature: *John Eng...* (agent) Date: *8/26/04*

4 of 4

State of Arizona
 County of *MARICOPA*
 On *8/26/04* *ACK ENGBRECHT* personally appeared
John Eng... whom I know personally to be the person who signed the above/attached
 document, and he/she proved he/she signed it.

Lisa Melendez Pfeifer
 Notary Public
 Residing at *Phoenix*
 My commission expires *8/4/07*




When recorded mail to:
 Roadrunner Prospectors Club
 P. O. Box 56804
 Phoenix, AZ 85079

RECEIVED
 B.L.M. AZ STATE OFFICE
 2004 AUG 25 A 11: 36
 PHOENIX, ARIZONA

MAINTENANCE FEE PAYMENT IN LIEU OF ASSESSMENT WORK FOR THE UPCOMING
 ASSESSMENT YEAR BEGINNING SEPTEMBER 1, 2004.

AMC #	Claim Name	County	Cty Record Data	Twnshp	Range	Section
36282	Bedrock #1	Gila	340 453-454	1N	13E	11
36283	Bedrock #2	Gila	598 690-691	1N	13E	11
127666	Diamond #1	Gila	598 692-693	1N	13E	14
127667	Diamond #2	Gila	598 690-691	1N	13E	14
127668	Diamond #3	Gila	598 694-695	1N	13E	11
127669	Diamond #4	Gila	529 222-223	1N	13E	2
211542	The Gamble	Gila	601 997-998	1N	13E	11



State of Arizona
 County of MARICOPA
 On 8/26/04 WICKENBRECHT personally appeared
 before me, whom I know personally to be the person who signed the above/attached
 document, and he/she proved he/she signed it.

Lisa Melendez-Pfeifer
 Notary Public
 Residing at PHX AZ
 My commission expires 8/4/07

The name and address of the owner of the Claims for which this is prepared is:
 Roadrunners Prospectors Club Inc.
 P. O. Box 56804
 Phoenix, AZ 85079

Signature: *[Handwritten Signature]* (agent) Date: 8/26/04
 1 OF 1

When recorded mail to:

Roadrunner Prospectors Club

P. O. Box 56804


Phoenix, AZ 85079

RECEIVED
B. M. AZ STATE OFFICE
2004 AUG 26 A 11:36

PHOENIX, ARIZONA

MAINTENANCE FEE PAYMENT IN LIEU OF ASSESSMENT WORK FOR THE UPCOMING
ASSESSMENT YEAR BEGINNING SEPTEMBER 1, 2004.

AMC #	Claim Name	County	Cty Recording Data	Twنشp	Range	Section
347608	Johnnie Lee	Pima	10610 574	19 S	16E	28
347609	Tom's Place	Pima	10610 578	19 S	16E	28



State of Arizona
 County of Maricopa
 On 8/26/04, Jack Entwistle personally appeared before me, whom I know personally to be the person who signed the above/attached document, and he/she proved he/she signed it.

 Notary Public
 Residing at Phoenix AZ
 My commission expires 8/4/07

The name and address of the owner of the Claims for which this is prepared is:

Roadrunners Prospectors Club Inc.

P. O. Box 56804

Phoenix, AZ 85079

Signature: _____

[Handwritten Signature] (agent)

Date: 8/26/04

1 OF 1

When recorded mail to:
 Roadrunner Prospectors Club
 P. O. Box 56804
 Phoenix, AZ 85079

RECEIVED
 B.L.M. AZ STATE OFFICE

2004 AUG 26 A 11:37

PHOENIX, ARIZONA

MAINTENANCE FEE PAYMENT IN LIEU OF ASSESSMENT WORK FOR THE UPCOMING
 ASSESSMENT YEAR BEGINNING SEPTEMBER 1, 2004.

AMC #	Claim Name	County	Cnty Record Data	Twncshp	Range	Section
38911	Diablo Placer	LaPaz	1089 958-959	4N	20W	24 & 25
232554	Megan Rose	LaPaz	85 16	4N	20W	26
248830	Sleeper	LaPaz	86 102	4N	20W	26
248832	Downstream	LaPaz	86 0567	4N	20W	26
259813	D6 Placer	LaPaz	86 4195	4N	20W	26
259814	Eastside Placed	LaPaz	86 4196	4N	20W	23
259815	Freeway Placer	LaPaz	86 4179	4N	20W	25
292017	C-6 Placer	LaPaz	86 6719	4N	20W	23
292924	CD7 Placer	LaPaz	86 6943	4N	20W	14,15,23

9



State of Arizona
 County of Maricopa
 On 8/26/04 J. E. SHERBETT personally appeared before me, whom I know personally to be the person who signed the above/attached document, and he/she proved he/she signed it.

Lisa Melendez-Pfeifer
 Notary Public
 Residing at Phoenix AZ
 MY COMMISSION EXPIRES 8/4/07

The name and address of the owner of the Claims for which this is prepared is:

Roadrunners Prospectors Club Inc.
 P. O. Box 56804
 Phoenix AZ 85079

Signature: *J. E. Sherbett* (agent) Date: 8/26/04
 10F1

When recorded mail to:
 Roadrunner Prospectors Club
 P. O. Box 56804
 Phoenix, AZ 85079

RECEIVED
 B.L.M. AZ STATE OFFICE
 2004 AUG 26 A 11:36
 PHOENIX, ARIZONA

MAINTENANCE FEE PAYMENT IN LIEU OF ASSESSMENT WORK FOR THE UPCOMING
 ASSESSMENT YEAR BEGINNING SEPTEMBER 1, 2004.

AMC #	Claim Name	County	Cnty Rec. Data	Twنشp	Range	Section
326754	Keystone #1	Pinal	1922 836	5S	15E	4
326757	Keystone #4	Pinal	1922 842	5S	15E	4
326758	Keystone #5	Pinal	1922 844	5S	15E	4
326760	Keystone #7	Pinal	1922 848	5S	15E	4
326761	Keystone #8	Pinal	1922 850	5S	15E	4
326762	Keystone #9	Pinal	1922 852	5S	15E	4
326764	Keystone #11	Pinal	1922 856	5S	15E	4
326765	Keystone #12	Pinal	1922 858	5S	15E	4



State of Arizona
 County of Maricopa
 On 8/26/04, JACK ENGLISH personally appeared before me, whom I know personally to be the person who signed the above/attached document, and he/she proved he/she signed it.

 Notary Public
 Residing at PHX AZ
 My commission expires 8/4/07

The name and address of the owner of the Claims for which this is prepared is:
 Roadrunners Prospectors Club Inc.
 P. O. Box 56804
 Phoenix, AZ 85079

Signature: [Handwritten Signature] (agent) Date: 8/26/04

1 OF 1

191/59

United States Department of the Interior
Bureau of Land Management
 BUSINESS & SUPPORT SVCS DIV
 222 N CENTRAL AVE
 PHOENIX, AZ 85004 -2203
 Phone: (602) 417-9200

Receipt	
No:	938276

Transaction #: 972611	
Date of Transaction: 08/26/2004	
CUSTOMER:	ROADRUNNER PROSPTRS BOX 56804 PHOENIX, AZ 85079

LINE #	QTY	DESCRIPTION	REMARKS	UNIT PRICE	TOTAL
1	1.00	LOCATABLE MINERALS / MINING CLAIMS-NOT NEW-UNADJUD, ONE AUTH NO. ONLY / MINING CLAIM MONEY RECEIVED (455) CASES: AMC326754/\$23875.00	MAIN 2005 (191) ✓	- n/a -	23875.00
TOTAL:					\$23,875.00 ✓

PAYMENT INFORMATION			
1	AMOUNT:	\$23,875.00	POSTMARKED: N/A
	TYPE:	CHECK	RECEIVED: 08/26/2004
	CHECK NO:	5409	
	NAME:	ROADRUNNER PROSPTRS BOX 56804 PHOENIX AZ 85079	

REMARKS

PAID \$125 ON DDA FROM THIS CHECK.

This receipt was generated by the automated BLM Collections and Billing System and is a paper representation of a portion of the official electronic record contained therein.

LEAD FILE # (s): 11413; 36282; 38911; 48976; 62606; 64830; 74734; 76950; 82212; 89414; 92803; 95198; 96051; 102389; 112605; 126405; 126534; 127666; 129334; 130488; 142355; 157621; 170911; 174224; 191670; 196365; 211542; 232554; 235841; 236096; 244561; 247112; 248793; 254410; 258455; 259812; 291104; 292017; 292924; 300332; 308433; 313473; 313836; 314304; 314626; 316493; 321061; 326311; 326754; 327930; 328302; 328593; 328689; 329013; 329318; 329388; 329800; 331232; 333426; 336288; 338207; 339964; 344338; 347608; 350275; 350903; 355930; 356380; 356703; 357837; 357886

AMC NUMBER (S)	AMOUNT	LEAD FILE NUMBER
11413	100	11413
36282-36283	200	36282
38911	100	38911
48976-48977	200	48976
62606	100	62606
64830	100	64830
74734-74737	400	74734
76951	100	76950
82213	100	82212
89414	100	89414
89420-89423	400	89414
92803	100	92803
95198-95205	800	95198
96051-96053	300	96051
102389	100	102389
112605-112606	200	112605
126406	100	126405
126534-126538	500	126534
127666-127669	400	127666
129334	100	129334
130489	100	130488
142356	100	142355
157621	100	157621
170911	100	170911
174224-174225	200	174224
191670-191671	200	191670
196365	100	196365
SUB TOTAL:	5400.00	Continued on Page # 2

ENTERED INTO COMPUTER
 9/24/03 ps

TS

AMC NUMBER (S)	AMOUNT	LEAD FILE NUMBER
211542	100	211542
232554	100	232554
235841-235842	200	235841
236096	100	236096
244561	100	244561
247112	100	247112
248830	100	248793
248832	100	248793
254410-254412	300	254410
258455-258458	400	258455
259813-259815	300	259812
291104	100	291104
292017	100	292017
292924	100	292924
300332-300333	200	300332
308433-308434	200	308433
313473-313477	500	313473
313839-313840	200	313836
314304	100	314304
314631	100	314626
316493	100	316493
321061	100	321061
326311-326316	600	326311
326319	100	326311
326322-326327	600	326311
326754-326772	1900	326754
327930-327931	200	327930
SUB TOTAL:	7100.00	Continued on Page # 3

ENTERED INTO COMPUTER
 9/24/03 PB

AMC NUMBER (S)	AMOUNT	LEAD FILE NUMBER
328302-328303	200	328302
328593-328595	300	328593
328597-328598	200	328593
328605-328606	200	328593
328698-328705	800	328689
329013	100	329013
329020-329023	400	329013
329318	100	329318
329388-329394	700	329388
329800-329801	200	329800
331233	100	331232
333426-333427	200	333426
336288-336291	400	336288
338207	100	338207
339964-339965	200	339964
344338	100	344338
344340	100	344338
344342-344343	200	344338
347608-347609	200	347608
350275-350281	700	350275
350905-350907	300	350903
350910	100	350903
355930-355933	400	355930
356382-356383	200	356380
356703	100	356703
357837	100	357837
357886-357888	300	357886
SUB TOTAL	7000.00	
GRAND TOTAL:	\$19,500.00	

ENTERED INTO COMPUTER
 9/24/2003


When recorded mail to:
 Roadrunner Prospector's Club
 P.O. Box 56804
 Phoenix, AZ 85079003
 RECEIVED
 MARICOPA COUNTY STATE OFFICE
 AUG 27 P 12: 50

PHOENIX, ARIZONA

MAINTENANCE FEE PAYMENT IN LIEU OF ASSESSMENT WORK FOR THE UPCOMING
 ASSESSMENT YEAR BEGINNING SEPTEMBER 1, 2003.

AMC #	Claim Name	County	Cty Recording Data	Twnshp	Range	Section
126406	La Siesta #2	Maricopa	15049 221-222	7N	3W	30
247112	Sando	Maricopa	85 0559653	7N	3W	28
291104	Cass #2	Maricopa	92 0366284	7N	3W	29
308433	Ocotillo #1	Maricopa	90 0506459	7N	3W	17, 20
308434	Ocotillo #2	Maricopa	90 0508460	7N	3W	17, 18
326311	Carrie #1	Maricopa	93 0174157	7N	3W	31
326312	Carrie #2	Maricopa	93 0174158	7N	3W	31
326313	Carrie #3	Maricopa	93 0174160	7N	3W	30
326314	Carrie #4	Maricopa	93 0174159	7N	3W	30
326315	Pennyweight #1	Maricopa	93 0174148	7N	3W	29
326316	Pennyweight #2	Maricopa	93 0174156	7N	3W	29
326319	Pat	Maricopa	93 0174152	7N	3W	31
326322	Double R	Maricopa	93 0174149	6N	4W	12
326323	Jake #1	Maricopa	93 0174147	7N	3W	29
326324	Jake #2	Maricopa	93 0174146	7N	3W	29
326325	Jake #3	Maricopa	93 0174145	7N	3W	29
326326	Ocotillo #3	Maricopa	93 0174155	7N	3W	17
326327	Pilgram #1	Maricopa	93 0174153	7N	3W	31
326772	Range Bull # 1	Maricopa	93 0363063	7N	3W	21
327930	Red Bird # 7	Maricopa	93 0897433	7N	3W	17
327931	Red Bird # 8	Maricopa	93 0897432	7N	3W	20
328302	Red Bird # 9	Maricopa	93 0897431	7N	3W	17
328303	Red Bird # 10	Maricopa	93 0819961	7N	3W	17
328698	Cass #4	Maricopa	93 0885578	7N	3W	29
328699	Cass #5	Maricopa	93 0885577	7N	3W	29
328700	Cass #6	Maricopa	93 0885576	7N	3W	29
328701	Cass #7	Maricopa	93 0885575	7N	3W	29
328702	Cass #8	Maricopa	93 0885574	7N	3W	29
329013	Jake #4	Maricopa	94 0021775	7N	3W	29

29



The name and address of the owner of the claims for which this is prepared is:
 Roadrunner Prospector's Club Inc.
 P.O. Box 56804
 Phoenix, AZ 85079

Signature: *Jack Engbrecht* (agent) Date: *8/27/03*

1 of 2

ENTERED INTO COMPUTER
 9/24/2003 PB

State of Arizona
 County of MARICOPA
 On AUGUST 27, 2003 JACK ENGBRECHT personally appeared before me, whom I know personally to be the person who signed the above/attached document, and he/she proved he/she signed it.
 Signature: *[Signature]*
 Notary Public
 Residing at PHOENIX, AZ
 My commission expires JULY 29, 2006

When recorded mail to:
 Roadrunner Prospector's Club M. AZ STATE OFFICE
 P.O. Box 56804
 Phoenix, AZ 85079

RECEIVED
 2003 AUG 27 P 2: 54

PHOENIX, ARIZONA

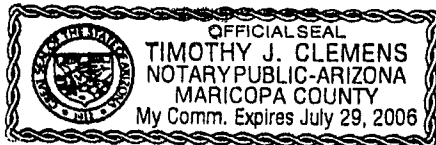
MAINTENANCE FEE PAYMENT IN LIEU OF ASSESSMENT WORK FOR THE UPCOMING
 ASSESSMENT YEAR BEGINNING SEPTEMBER 1, 2003.

AMC #	CLAIM NAME	COUNTY	CTY RECORD DATA	TWNSHP	RANGE	SECTION
329020	RR #1	Maricopa	94 0021782	6N	4W	1
329021	RR #2	Maricopa	94 0021783	6N	4W	1
329022	RR #3	Maricopa	94 0021784	6N	4W	1
329023	RR #4	Maricopa	94 0021785	6N	4W	1
329800	Gypsy Moth 1	Maricopa	94 0218517	7N	3W	21
329801	Gypsy Moth 2	Maricopa	94 0218518	7N	3W	21
331233	Red Basin #1	Maricopa	94 0383049	6N	6W	26
333426	La Siesta #1	Maricopa	94 0185054	7N	3W	30
333427	La Siesta #3	Maricopa	94 0185054	7N	3W	30
338207	Seven Grand	Maricopa	98 0139764	7N	4W	25
339964	RR #5	Maricopa	96 0488373	6N	4W	1
339965	RR #6	Maricopa	96 0488374	6N	4W	1
350275	Gold Bug	Maricopa	98 0535738	6N	6W	26
350276	Gold Master	Maricopa	98 0535739	6N	6W	26
350277	Lobo	Maricopa	98 0535741	6N	6W	26
350278	Mine Lab	Maricopa	98 0535740	6N	6W	26
350279	Webster Mine	Maricopa	98 0535742	6N	6W	26
350280	Whistler	Maricopa	98 0535743	6N	6W	26
350281	Wickenburg	Maricopa	98 0535744	6N	6W	26

19

ENTERED INTO COMPUTER

9/24/2003 PB



State of Arizona

County of MARICOPA

On AUGUST 27, 2003 JACK ENGELHART personally appeared before me, whom I know personally to be the person who signed the above/attached document, and he/she proved he/she signed it.

[Signature]
 Notary Public

Residing at PHOENIX, AZ

My commission expires JULY 29, 2006

The name and address of the owner of the Claims for which this is prepared is :
 Roadrunner Prospector's Club Inc.
 P.O. Box 56804
 Phoenix, AZ 85079

Signature: *[Signature]* (agent) Date: 8/27/03

When recorded mail to:

Roadrunner Prospector's Club Inc.
P.O. Box 56804
Phoenix, AZ 85079

RECEIVED
MARICOPA STATE OFFICE
2003 AUG 27 P 12: 50

PHOENIX, ARIZONA

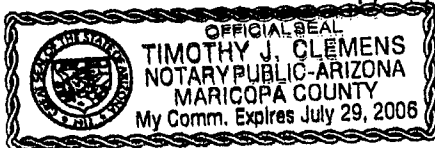
MAINTENANCE FEE PAYMENT IN LIEU OF ASSESSMENT WORK FOR THE UPCOMING
ASSESSMENT YEAR BEGINNING SEPTEMBER 1, 2003.

AMC #	CLAIM NAME	COUNTY	CTY RECORD DATA	TWNSHP	RANGE	SECTION
11413	Wednesday Hope #4	Yavapai	1015 726	9.5N 10N	2E 2E	20 & 32
48976	Aquarius #1	Yavapai	0801 192	10N	2E	7
48977	Aquarius #3	Yavapai	0801 194	10N	2E	7 & 18
62606	Aquarius #2	Yavapai	1001 437	10N	2E	7
64830	Cat Claw	Yavapai	0912 239	9N	4W	6
74734	Sharon Lee #1	Yavapai	0912 397	11N	1E	35 & 36
74735	Sharon Lee #2	Yavapai	0912 398	11N	1E	35
74736	Sharon Lee #3	Yavapai	0912 399	10N	1E	2
74737	Sharon Lee #4	Yavapai	0912 400	10N	1E	1 & 2
76951	Merciful Heavens #2	Yavapai	0956 72	12N 11N	1W 1W	33 & 4
82213	Bean Bag #1	Yavapai	0965 338	12N	1W	28
89414	Bean Bag #2	Yavapai	1249 413	12N	1W	28
89420	Wolf 1	Yavapai	0961 673	11.5N	1E	31
89421	Wolf 2	Yavapai	0961 674	11.5N	1E	31
89422	Wolf 3	Yavapai	0961 675	11.5N	1E	31
89423	Wolf 4	Yavapai	0961 676	11.5N	1E	31
92803	Goodwin #1	Yavapai	1058 779	12N	1W	28 & 33
95198	Gold Palace I	Yavapai	1256 447-448	12N	1W	19
95199	Gold Palace II	Yavapai	1256 450-451	12N	1W	19
95200	Gold Palace III	Yavapai	1256 453-454	12N	1W	19
95201	Gold Palace IV	Yavapai	1256 456-457	12N	1W	19
95202	Gold Palace V	Yavapai	1256 459-460	12N	1W	19
95203	More Than Lot Of Rock	Yavapai	1256 462-463	12N	1W	19
95204	Lots Of Rock	Yavapai	1256 465-466	12N	1W	19

24

ENTERED INTO COMPUTER

9/24/2003 PB



State of Arizona

County of MARICOPA

On AUGUST 27, 2003 JACIE ENGBRECHT personally appeared before me, whom I know personally to be the person who signed the above/attach document, and he/she proved he/she signed it.

[Signature]
Notary Public

Residing at PHOENIX, AZ

My commission expires JULY 29, 2006

The name and address of the owner of the Claims for which this is prepared is :

Roadrunner Prospector's Club Inc.
P.O. Box 56804
Phoenix, AZ 85079

Signature: *[Signature]* (agent) Date: 8/27/03
1 of 4

When recorded mail to:
 Roadrunner Prospector's Club
 P.O. Box 56804
 Phoenix, AZ 85079

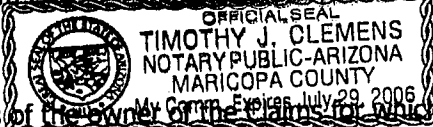
RECEIVED
 STATE OFFICE
 AUG 27 P 12: 54

PHOENIX, ARIZONA

MAINTENANCE FEE PAYMENT IN LIEU OF ASSESSMENT WORK FOR THE UPCOMING
 ASSESSMENT YEAR BEGINNING SEPTEMBER 1, 2003.

AMC #	CLAIM NAME	COUNTY	CTY RECORD DATA	TWNSHP	RANGE	SECTION
95205	Gold Palace VIII	Yavapai	1256 468-469	12N	1W	30
96051	JDR 1	Yavapai	1267 825-826	12.5N	2W	21
96052	JDR 2	Yavapai	1267 827-828	12.5N	2W	21
96053	JDR 3	Yavapai	1267 829-830	12.5 13N	2W 2W	21 & 33
102389	Mandella 2 & 3	Yavapai	1293 289-290	10N	2E	30
112605	Laura Kay #1	Yavapai	1331 563-565	10N	1E	12 & 13
112606	Janet Lynn #2	Yavapai	1331 561	10N	1E	12 & 13
126534	Mandella 6	Yavapai	1371 335-336	10N	2E	31
126535	Mandella 7	Yavapai	1437 985	10N	2E	30
126536	Mandella 8	Yavapai	1371 339-340	10N	2E	30
126537	Mandella 9	Yavapai	1371 341-342	10N	2E	30
126538	Mandella 10	Yavapai	1371 343-344	10N	2E	31
129334	Mandella 12	Yavapai	1376 706-708	10N	2E	30
130489	Protecto #2	Yavapai	1381 826-827	12N	1W	33
142356	Donkey Mine #4	Yavapai	1422 292-293	12N	1W	33
157621	Mandella 14	Yavapai	1436 981-982	10N	2E	30
170911	Wednesday Hope #1	Yavapai	1467 691	10N	2E	31
174224	Big Rock #1	Yavapai	1469 76-77	12N	1W	12 & 11
174225	Big Rock #2	Yavapai	1469 78-79	12N	1W	10
191670	Roadrunner #1	Yavapai	1514 754-755	12.5N	1W	25
191671	Roadrunner #2	Yavapai	1514 756-757	12.5N	1W	25
196365	Turkey Buzzard #1	Yavapai	1529 712	11N	3E	30
235841	Betty 4	Yavapai	1713 778	12N	1W	14
235842	Betty 5	Yavapai	1713 780	12N	1W	14
236096	Gary's Place #1A	Yavapai	1714 194	12N	1W	14
244561	Gold Dust #2	Yavapai	1781 512	11N	3E	30
254410	JackAss	Yavapai	20570	11N	1E	34 & 35
254411	Hinny	Yavapai	20571	11N	1E	34
254412	Jenny	Yavapai	20569	11N	1E	34
258455	Turkey Buzzard Ext	Yavapai	1828-870	11N	3E	30

30



The name and address of the owner of the claims for which this is prepared is:
 Roadrunner Prospector's Club Inc.
 P.O. Box 56804
 Phoenix, AZ 85079

Signature: *[Signature]* (agent) Date: 8/27/03

ENTERED INTO COMPUTER 2 of 4
 9/24/2003 PB

State of Arizona
 County of MARICOPA
 On AUGUST 27, 2003 JACK EUGENICHT personally appeared
 before me I know personally to be the person who signed the above/atta
 document, and he/she proved he/she signed it.
[Signature]
 Notary Public
 Residing at PHOENIX, AZ
 My commission expires JULY 29, 2006

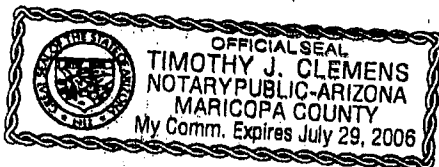
When recorded mail to:
 Roadrunner Prospector's Club
 P.O. Box 56804
 Phoenix, AZ 85079

RECEIVED
 P.L.M. AZ STATE OFFICE
 2003 AUG 27 12:54
 PHOENIX, ARIZONA

MAINTENANCE FEE PAYMENT IN LIEU OF ASSESSMENT WORK FOR THE UPCOMING
 ASSESSMENT YEAR BEGINNING SEPTEMBER 1, 2003.

AMC #	CLAIM NAME	COUNTY	CTY RECORD DATA	TWNSHP	RANGE	SECTION
258456	Turkey Buzzard #2	Yavapai	1838 872	11N	3E	30
258457	Turkey Buzzard #3	Yavapai	1838 874	11N	3E	30
258458	Turkey Buzzard #4	Yavapai	1838 876	11N	3E	30
300332	Wolf 5	Yavapai	2208 526-527	11.5N	1E	31
300333	Wolf 6	Yavapai	2208 524-525	11N	1E	6
313839	RR Humbug #1	Yavapai	2352 464	8N	1E	31
313840	RR Humbug #2	Yavapai	2352 401	8N	1E	31
314304	Oro De Valenzuela	Yavapai	3436 378-002	11N	1E	14
314631	RR Humbug #3	Yavapai	2360 845	8N	1E	29 & 30 & 31
316493	Aquarius Extension	Yavapai	2402 767	10N	2E	18
321061	Lefty #2	Yavapai	2479 560-561	8N	1E	30
328593	CeeDee #2	Yavapai	2742 961	8N	1W	5
328594	CeeDee #3	Yavapai	2742 963	8N	1W	5
328595	CeeDee #4	Yavapai	2742 965	8N	1W	5
328597	CeeDee #7	Yavapai	2742 969	8N	1W	4
328598	CeeDee #8	Yavapai	2742 971	8N	1W	4
328605	Burro #1	Yavapai	2742 988-989	12N	1W	33
328606	Burro #2	Yavapai	2742 986-978	11N	1W	4
328703	CeeDee #1	Yavapai	2746 703	8N	1W	5
328704	CeeDee #5	Yavapai	2746 705	8N	1W	5
328705	Genes Dream	Yavapai	2746 707-708	9.5N	2E	20 & 21
329318	Mercer's Place	Yavapai	2777 216	11N	1W	4
329388	Bad Luck	Yavapai	2780 912-913	12N	1W	14 & 23
329388	No Luck	Yavapai	2780 914-915	12N	1W	23
329390	Good Luck	Yavapai	2780 916-917	12N	1W	23 & 24
329391	Great Luck	Yavapai	2780 918-919	12N	1W	24
329392	Clinton	Yavapai	2780 920-921	12N 12N	1W 2W	30 & 25
329393	Clyde	Yavapai	2780 922-923	12N 12N	1W 2W	30 & 25
329394	Bonny	Yavapai	2780 924-925	2N	1W	30

29



ENTERED INTO COMPUTER

9/24/2003 PB

The name and address of the owner of the Claims for which this is prepared is:
 Roadrunner Prospector's Club Inc.
 P.O. Box 56804
 Phoenix, AZ 85079

State of Arizona
 County of MARICOPA
 on AUGUST 27, 2003 JACK ENGBRECHT personally appeared before me, whom I know personally to be the person who signed the above/attached document, and he/she proved he/she signed it.

[Signature]
 Notary Public

Residing at PHOENIX, AZ
 My commission expires July 29, 2006

Signature: *[Signature]* (agent) Date: 8/27/03

3 of 4

When recorded mail to:
 Roadrunner Prospector's Club
 P.O. Box 56804
 Phoenix, AZ 85079

RECEIVED
 D.L.M. AZ STATE OFFICE

2003 AUG 27 P 12:54

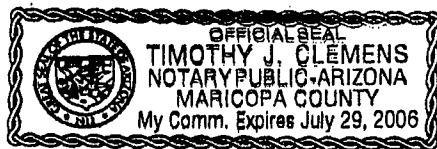
PHOENIX, ARIZONA

MAINTENANCE FEE PAYMENT IN LIEU OF ASSESSMENT WORK FOR THE UPCOMING
 ASSESSMENT YEAR BEGINNING SEPTEMBER 1, 2003.

AMC #	CLAIM NAME	COUNTY	CTY RECORD DATA	TWNSHP	RANGE	SECTION
336288	Brave #1	Yavapai	3124 365-366	10N	2W	6
336289	Brave #2	Yavapai	3124 367-368	10N	2W	6
336290	Brave #3	Yavapai	3124 369-370	10N	2W	6
336291	Brave #4	Yavapai	3124 371-372	10N	2W	6
344338	Ambush Canyon	Yavapai	3353 481-482	7N	2W	10
344340	Hold-up Creek	Yavapai	3353 485-486	7N	2W	10
344342	Kathi's Place	Yavapai	3353 489-490	7N	2W	11
344343	Tres Creeks	Yavapai	3353 491-492	7N	2W	10
355930	Leave No Holes #1	Yavapai	3892 472	9N	5W	12
355931	Leave No Holes #2	Yavapai	3892 471	9N	5W	12
355932	Leave No Holes #3	Yavapai	3892 470	9N	5W	13
355933	Leave No Holes #4	Yavapai	3892 469	9N	5W	13
356703	Bitter Creek Flats	Yavapai	3353 473-474	7N	2W	11
356382	Ducbill #1	Yavapai	27429 1402 63-64	12N	1W	17
356383	Ducbill#2	Yavapai	27430 1402 65	12N	1W	17
357886	Black	Yavapai	4039 543	9N	2E	21
357887	Canyon	Yavapai	4039 544	9N	2E	21
357888	Gold	Yavapai	4039 545	9N	2E	21
313473	Patriot #1	Yavapai	2347 704-705	11N	1W	4
313474	Patriot #2	Yavapai	2347 706-707	11N	1W	3 & 4
313475	Patriot #3	Yavapai	2347 708-709	11N	1W	3
313476	Patriot #4	Yavapai	2347 710-711	11N	1W	3
313477	Patriot #5	Yavapai	2347 712-713	11N	1W	3
357837	Karen Lynn	Yavapai	4039 541-542	9N	4W	6
350905	Devils Nest AU 3	Yavapai	3620 58-59	10N 9N	4W 4W	31 & 6
350906	Devils Nest AU 7	Yavapai	3620 63-64	9N	4W	6
350907	Devils Nest AU 9	Yavapai	3620 60-61	9N	4W	6
350910	Devils Nest AU 12	Yavapai	3620 62-63	9N	4W	6

28

ENTERED INTO COMPUTER
 9/24/2003 PB



The name and address of the owner of the Claims for which this is prepared is:
 Roadrunner Prospector's Club Inc.
 P.O. Box 56804
 Phoenix, AZ 85079

Signature: *Jack Engbrecht* (agent) Date: 8/27/03

4 of 4

State of Arizona
 County of MARICOPA
 On AUGUST 27, 2003 JACK ENGBRECHT personally appeared before me, whom I know personally to be the person who signed the above/attached document, and he/she proved he/she signed it.
 Notary Public
 Resting at PHOENIX, AZ
 My commission expires JULY 29, 2006

When recorded mail to:
 Roadrunner Prospector's Club
 P.O. Box 56804
 Phoenix, AZ 85079

RECEIVED
 P.M. AZ STATE OFFICE

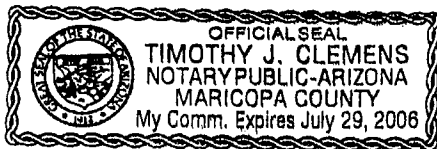
2003 AUG 27 P 12: 54

PHOENIX, ARIZONA

MAINTENANCE FEE PAYMENT IN LIEU OF ASSESSMENT WORK FOR THE UPCOMING
 ASSESSMENT YEAR BEGINNING SEPTEMBER 1, 2003.

AMC #	Claim Name	County	County Recording Data	Township	Range	Section
326754	Keystone #1	Pinal	1922 836	5S	15E	4
326755	Keystone #2	Pinal	1922 838	5S	15E	4
326756	Keystone #3	Pinal	1922 840	5S	15E	4
326757	Keystone #4	Pinal	1922 842	5S	15E	4
326758	Keystone #5	Pinal	1922 844	5S	15E	4
326759	Keystone #6	Pinal	1922 846	5S	15E	4
326760	Keystone #7	Pinal	1922 848	5S	15E	4
326761	Keystone #8	Pinal	1922 850	5S	15E	4
326762	Keystone #9	Pinal	1922 852	5S	15E	4
326763	Keystone #10	Pinal	1922 854	5S	15E	4
326764	Keystone #11	Pinal	1922 856	5S	15E	4
326765	Keystone #12	Pinal	1922 858	5S	15E	4
326766	Keystone #13	Pinal	1922 860	5S	15E	4
326767	Keystone #14	Pinal	1922 862	5S	15E	4
326768	Keystone #15	Pinal	1922 864	4S	15E	33
326769	Keystone #16	Pinal	1922 866	4S	15E	33
326770	Keystone #17	Pinal	1922 868	4S	15E	33
326771	Keystone #18	Pinal	1922 870	4S	15E	33

18



State of Arizona
 County of MARICOPA
 On AUGUST 27, 2003 JACK ENGBRECHT personally appeared before me, whom I know personally to be the person who signed the above/attached document, and he/she proved he/she signed it.

 Notary Public
 Residing at PHOENIX, AZ
 My commission expires JULY 29, 2006

The name and address of the owner of the Claims for which this is prepared is:

Roadrunner Prospector's Club Inc.
 P.O. Box 56804
 Phoenix, AZ 85079

Signature: [Handwritten Signature] (agent) Date: 8/27/03

ENTERED INTO COMPUTER
 9/24/2003 PB

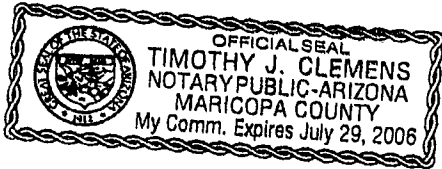
When recorded mail to:
 Roadrunner Prospector's Club
 P.O. Box 56804
 Phoenix, AZ 85079

RECEIVED
 B.L.M. AZ STATE OFFICE
 2003 AUG 27 P 12: 54
 PHOENIX, ARIZONA

MAINTENANCE FEE PAYMENT IN LIEU OF ASSESSMENT WORK FOR THE UPCOMING
 ASSESSMENT YEAR BEGINNING SEPTEMBER 1, 2003.

AMC #	Claim Name	County	County Recording Data	Township	Range	Section
38911	Diablo Placer	LaPaz	1089 958-959	4N	20W	24,25
232554	Megan Rose	LaPaz	85 16	4N	20W	26
248830	Sleeper	LaPaz	86 102	4N	20W	26
248832	Downstream	LaPaz	86 0567	4N	20W	26
259813	D6 Placer	LaPaz	86 4195	4N	20W	26
259814	Eastside Placed	LaPaz	86 4196	4N	20W	23
259815	Freeway Placer	LaPaz	86 4179	4N	20W	25
292017	C-6 Placer	LaPaz	86 6719	4N	20W	23
292924	CD7 Placer	LaPaz	86 6943	4N	20W	14,15,23

9



State of Arizona
 County of MARICOPA
 On AUGUST 27, 2003 JACK ENGELBRECHT personally appeared before me, whom I know personally to be the person who signed the above/attached document, and he/she proved he/she signed it.
 [Signature]
 Notary Public
 Residing at PHOENIX, AZ
 My commission expires JULY 29, 2006

The name and address of the owner of the Claims for which this is prepared is:
 Roadrunner Prospector's Club Inc.
 P.O. Box 56804
 Phoenix, AZ 85079

ENTERED INTO COMPUTER

9/24/2003 PB

Signature: [Signature] (agent) Date: 8/27/03
 1 of 1

When recorded mail to:
 Roadrunner Prospector's Club
 P.O. Box 56804
 Phoenix, AZ 85079

RECEIVED
 M.L.M. AZ STATE OFFICE


2003 AUG 27 P 12:54

PHOENIX, ARIZONA

MAINTENANCE FEE PAYMENT IN LIEU OF ASSESSMENT WORK FOR THE UPCOMING
 ASSESSMENT YEAR BEGINNING SEPTEMBER 1, 2003.

AMC #	Claim Name	County	County Recording Data	Township	Range	Section
36282	Bedrock #1	Gila	340 453-454	1N	13E	11
36283	Bedrock #2	Gila	598 690-691	1N	13E	11
127666	Diamond #1	Gila	598 692-693	1N	13E	14
127667	Diamond #2	Gila	598 690-691	1N	13E	14
127668	Diamond #3	Gila	598 694-695	1N	13E	11
127669	Diamond #4	Gila	529 222-223	1N	13E	2
211542	The Gamble	Gila	601 997-998	1N	13E	11

7



State of Arizona
 County of MARICOPA
 On AUGUST 27, 2003 JACK ENGBRECHT personally appeared before me, whom I know personally to be the person who signed the above/attached document, and he/she proved he/she signed it.

 Notary Public
 Residing at PHOENIX, AZ
 My commission expires JULY 29, 2006

The name and address of the owner of the Claims for which this is prepared is :
 Roadrunner Prospector's Club Inc.
 P.O. Box 56804
 Phoenix, AZ 85079

ENTERED INTO COMPUTER
 9/24/2003 PB

Signature: [Handwritten Signature] (agent) Date: 8/27/03

When recorded mail to:

Roadrunner Prospector's Club RECEIVED
P.O. Box 56804
Phoenix, AZ 85079

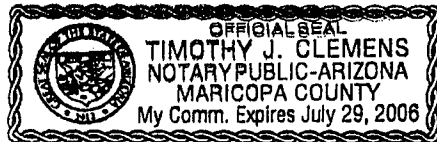
2003 AUG 27 P 12: 54

PHOENIX, ARIZONA

MAINTENANCE FEE PAYMENT IN LIEU OF ASSESSMENT WORK FOR THE UPCOMING
ASSESSMENT YEAR BEGINNING SEPTEMBER 1, 2003.

AMC #	Claim Name	County	County Recording Data	Township	Range	Section
347608	Johnnie Lee	Pima	10610 574	19 S	16E	28
347609	Tom's Place	Pima	10610 578	19 S	16E	28

2



State of Arizona
 County of MARICOPA
 On AUGUST 27, 2003 JACK ENGBRECHT personally appeared before me, whom I know personally to be the person who signed the above/attached document, and he/she proved he/she signed it.
 Notary Public
 Residing at PHOENIX, AZ
 My commission expires JULY 29, 2006

The name and address of the owner of the Claims for which this is prepared is :

Roadrunner Prospector's Club Inc.
P.O. Box 56804
Phoenix, AZ 85079

ENTERED INTO COMPUTER

9/24/2003 PB

Signature: Jack Engbrecht (agent) Date: 8/27/03

1 of 1

**United States Department of the Interior
Bureau of Land Management**

BUSINESS & SUPPORT SVCS DIV
222 N CENTRAL AVE
PHOENIX, AZ 85004 -2203
Phone: (602) 417-9200

Receipt

No: 739886

Transaction #: 769419

Date of Transaction: 08/27/2003

CUSTOMER: ROADRUNNER PROSPECTOR'S CLUB
BOX 56804
PHOENIX,AZ 85079

LINE #	QTY	DESCRIPTION	REMARKS	UNIT PRICE	TOTAL
1	1.00	LOCATABLE MINERALS / MINING CLAIMS-NOT NEW-UNADJUD,ONE AUTH NO. ONLY / MINING CLAIM MONEY RECEIVED (455) CASES: AMC126406/\$19500.00	MAINT 2004 (195)	- n/a -	19500.00

TOTAL: \$19,500.00

PAYMENT INFORMATION

1	AMOUNT: \$19,500.00	POSTMARKED: N/A
	TYPE: CHECK	RECEIVED: 08/27/2003
	CHECK NO: 5126	
	NAME: ROADRUNNER PROSPECTOR'S CLUB	
	BOX 56804	
	PHOENIX AZ 85079	

REMARKS

This receipt was generated by the automated BLM Collections and Billing System and is a paper representation of a portion of the official electronic record contained therein.

Receipt No. 545153

Trans No. 569782

11413, 36282, 38911, 48976, 62606, 64830, 74734,
 LEAD FILE #'S 76950, 82212, 89414, 92803, 95198,
 96051, 102389, 112605, 126405, 126534,
 127666, 129334, 130488, 142355, 157621, 170911, 174224, 191670,
 196365, 211542, 232554, 235841, 236096, 244561, 247112, 248793,
 254410, 258455, 259812, 280730, 281321, 291104, 292017, 292924,
 300332, 308433, 313836, 314304, 314626, 316493, 321061, 326311,
 326754, 326772, 327930, 327992, 328302, 328593, 328689, 329013,
 329318, 329388, 329800, 331232, 333426, 336288, 338207, 339964,
 344338, 344344, 305304, 347608, 350275, 355930

AMC Number	Code	Amount
11413	482	100
36282 - 36283		200
38911		100
48976 - 48977		200
62606		100
64830		100
74734 - 74737		400
76951		100
82213		100
89414		100
89420 - 89423		400
92803		100
95198 - 95205		800
96051 - 96053		300
102389		100
112605 - 112606		200
TOTAL:		53400

AMC Number	Code	Amount
126406	482	100
126534 - 126538		500
127666 - 127669		400
129334		100
130489		100
142356		100
157621		100
170911		100
174224 - 174225		200
191670 - 191671		200
196365		100
211542		100
232554		100
235841 - 235842		200
236096		100
244561		100
TOTAL:		52600

Date of Doc 08-21-02
 Date of Rec't 08-21-02
 Amount Rec'd \$19,500.00
 Amount Earned _____

Date Entered: 9-30-02 PB
 Date Verified: 10/4/02 TK
 Sent to Accts: 10/7/02
 Date Earned: _____

- 480 POL
- 481 NOI
- 482 MAINT
- 396 TRANS
- 635 AMEND

NOTES:

Receipt No. 545153
 Trans No. 569782

LEAD FILE #'S _____

AMC Number	Code	Amount
247112	482	100
248830		100
248832		100
254410 - 254412		300
258455 - 258458		400
259813 - 259815		300
280730 - 280731		200
281321 - 281322		200
291104		100
292017		100
292924		100
300332 - 300333		200
308433 - 308434		200
313839 - 313840		200
314304		100
314631		100
TOTAL:		52,800

AMC Number	Code	Amount
316493	482	100
321061		100
326311 - 326316		600
326319		100
326322 - 326327		600
326754 - 326772		1,900
327930 - 327931		200
327992		100
328302 - 328303		200
328593 - 328595		300
328597 - 328598		200
328600 - 328606		700
328694 - 328696		300
328698 - 328705		800
329013		100
329020 - 329023		400
TOTAL:		56,700

Date of Doc 08-21-02
 Date of Rec't 08-21-02
 Amount Rec'd _____
 Amount Earned _____

Date Entered: 9-30-02
 Date Verified: _____
 Sent to Accts: _____
 Date Earned: _____

- 480 POL
- 481 NOI
- 482 MAINT
- 396 TRANS
- 635 AMEND

NOTES:

Continuation ...

Receipt No. 545153

LEAD FILE #'S _____

Trans No. 569782

AMC Number	Code	Amount
329318	482	100
329388 - 329394		700
329800 - 329801		200
331233		100
333426 - 333427		200
336288 - 336291		400
338207		100
339964 - 339965		200
344338		100
344340		100
344342 - 344344		300
345304 - 345305		200
347608 - 347609		200
350275 - 350281		700
355930 - 355933		400
TOTAL:		54,000

AMC Number	Code	Amount
/		
TOTAL:		\$

Date of Doc 08-21-02

Date Entered: 9-30-02

Date of Rec't 08-21-02

Date Verified: _____

Amount Rec'd _____

Sent to Accts: _____

Amount Earned _____

Date Earned: _____

- 480 POL
- 481 NOI
- 482 MAINT
- 396 TRANS
- 635 AMEND

NOTES:

Continuation

When recorded mail to:

Name: Roadrunner Prospector's Club

Address: P.O. Box 56804

City/State/Zip: Phoenix, AZ. 85079

RECEIVED
B.L.M. AZ STATE OFFICE

2002 AUG 21 P 12: 29

PHOENIX, ARIZONA

MAINTENANCE FEE PAYMENT IN LIEU OF ASSESSMENT WORK FOR THE UPCOMING ASSESSMENT YEAR BEGINNING SEPTEMBER 1, 2002.

AMC #	Claim Name	County	County Recording Data	Township	Range	Section
11413	Wednesday Hope #4	Yavapai	1015 726	9.5N 10N	2E	20 32
48976	Aquarius #1	Yavapai	0801 192	10N	2E	7
48977	Aquarius #3	Yavapai	0801 194	10N	2E	7, 18
62606	Aquarius #2	Yavapai	1001 437	10N	2E	7
64830	Cat Claw	Yavapai	0912 239	9N	4W	6
74734	Sharon Lee #1	Yavapai	0912 397	11N	1E	35, 36
74735	Sharon Lee #2	Yavapai	0912 398	11N	1E	35
74736	Sharon Lee #3	Yavapai	0912 399	10N	1E	2
74737	Sharon Lee #4	Yavapai	0912 400	10N	1E	1, 2
76951	Merciful Heavens #2	Yavapai	0956 72	12N 11N	1W	33 4
82213	Bean Bag #1	Yavapai	0965 338	12N	1W	28
89414	Bean Bag #2	Yavapai	1249 413	12N	1W	28
89420	Wolf 1	Yavapai	0961 673	11.5N	1E	31
89421	Wolf 2	Yavapai	0961 674	11.5N	1E	31
89422	Wolf 3	Yavapai	0961 675	11.5N	1E	31
89423	Wolf 4	Yavapai	0961 676	11.5N	1E	31
92803	Goodwin #1	Yavapai	1058 779	12N	1W	28, 33
95198	Gold Palace I	Yavapai	1256 447-448	12N	1W	19
95199	Gold Palace II	Yavapai	1256 450-451	12N	1W	19
95200	Gold Palace III	Yavapai	1256 453-454	12N	1W	19
95201	Gold Palace IV	Yavapai	1256 456-457	12N	1W	19
95202	Gold Palace V	Yavapai	1256 459-460	12N	1W	19
95203	More Than Lot Of Rock	Yavapai	1256 462-463	12N	1W	19
95204	Lots Of Rock	Yavapai	1256 465-466	12N	1W	19
95205	Gold Palace VIII	Yavapai	1256 468-469	12N	1W	30
96051	JDR 1	Yavapai	1267 825-826	12.5N	2W	21

The name and address of the owners of the Claim for which this is prepared is

Roadrunner Prospector's Club Inc.

P.O. Box 56804

Phoenix, AZ. 85079

STATE OF ARIZONA
COUNTY OF MARICOPA

This instrument was acknowledged before me this 21 day of

Aug, 2002, by Volante 8/21/02

in witness whereof I herewith set my hand and official seal:

Signature: [Handwritten Signature]

Date: 8/21/02

NOTARY PUBLIC

NOTARY PUBLIC

STATE OF ARIZONA

Maricopa County

YOLANDA RIVERA

My Commission Expires 05/21/04

ENTERED INTO COMPUTER

09-30-02 RB

Page 1 of 5

VERIFIED

195-cc

When recorded mail to:

Name: Roadrunner Prospector's Club

Address: P.O. Box 56804

City/State/Zip: Phoenix, AZ. 85079

RECEIVED
B.L.M. AZ STATE OFFICE

2002 AUG 21 P 12:29

PHOENIX, ARIZONA

MAINTENANCE FEE PAYMENT IN LIEU OF ASSESSMENT WORK FOR THE UPCOMING ASSESSMENT YEAR BEGINNING SEPTEMBER 1, 2002.

AMC #	Claim Name	County	County Recording Data	Township	Range	Section
96052	JDR 2	Yavapai	1267 827-828	12.5N	2W	21
96053	JDR 3	Yavapai	1267 829-830	12.5N 13N	2W 2W	21 33
102389	Mandella 2 & 3	Yavapai	1293 289-290	10N	2E	30
112605	Laura Kay #1	Yavapai	1331 563-565	10N	1E	12,13
112606	Janet Lynn #2	Yavapai	1331 561	10N	1E	12,13
126534	Mandella 6	Yavapai	1371 335-336	10N	2E	31
126535	Mandella 7	Yavapai	1437 985	10N	2E	30
126536	Mandella 8	Yavapai	1371 339-340	10N	2E	30
126537	Mandella 9	Yavapai	1371 341-342	10N	2E	30
126538	Mandella 10	Yavapai	1371 343-344	10N	2E	31
129334	Mandella 12	Yavapai	1376 706-708	10N	2E	30
130489	Protecto #2	Yavapai	1381 826-827	12N	1W	33
142356	Donkey Mine #4	Yavapai	1422 292-293	12N	1W	33
157621	Mandella 14	Yavapai	1436 981-982	10N	2E	30
170911	Wednesday Hope #1	Yavapai	1467 691	10N	2E	31
174224	Big Rock #1	Yavapai	1469 76-77	12N	1W	12,11
174225	Big Rock #2	Yavapai	1469 78-79	12N	1W	10
191670	Roadrunner #1	Yavapai	1514 754-755	12.5N	1W	25
191671	Roadrunner #2	Yavapai	1514 756-757	12.5N	1W	25
196365	Turkey Buzzard #1	Yavapai	1529 712	11N	3E	30
235841	Betty 4	Yavapai	1713 778	12N	1W	14
235842	Betty 5	Yavapai	1713 780	12N	1W	14
236096	Gary's Place #1A	Yavapai	1714 194	12N	1W	14
244561	Gold Dust #2	Yavapai	1781 512	11N	3E	30
254410	JackAss	Yavapai	20570	11N	1E	34 & 35
254411	Hinny	Yavapai	20571	11N	1E	34
254412	Jenny	Yavapai	20569	11N	1E	34
258455	Turkey Buzzard Ext.	Yavapai	1838 870	11N	3E	30

The name and address of the owners of the Claim for which this is prepared is **ARIZONA COUNTY OF MARICOPA**

Roadrunner Prospector's Club Inc.

P.O. Box 56804

Phoenix, AZ. 85079

This instrument was acknowledged before me this 21 day of Aug, 2002, by Yolanda River

in witness whereof, herewith set my hand and official seal.

Signature: [Handwritten Signature]

Date: 8/21/02

Yolanda River
 NOTARY PUBLIC
 Maricopa County
YOLANDA RIVERA
 My Commission Expires 05/21/04

ENTERED INTO COMPUTER

09-30-02 PB

When recorded mail to:

Name: Roadrunner Prospector's Club

Address: P.O. Box 56804

City/State/Zip: Phoenix, AZ. 85079

RECEIVED
B.L.M. AZ STATE OFFICE

2002 AUG 21 P 12:29

PHOENIX, ARIZONA

MAINTENANCE FEE PAYMENT IN LIEU OF ASSESSMENT WORK FOR THE UPCOMING ASSESSMENT YEAR BEGINNING SEPTEMBER 1, 2002.

AMC #	Claim Name	County	County Recording Data	Township	Range	Section
258456	Turkey Buzzard #2	Yavapai	1838 872	11N	3E	30
258457	Turkey Buzzard #3	Yavapai	1838 874	11N	3E	30
258458	Turkey Buzzard #4	Yavapai	1838 876	11N	3E	30
280730	Camp #1	Yavapai	2016 295	12N	1W	28,33
280731	Camp #2	Yavapai	2017 343-344	12N	1W	33
281321	Camp #3	Yavapai	2017 952	12N	1W	28
281322	Camp #4	Yavapai	2017 954	12N	1W	28
300332	Wolf 5	Yavapai	2208 526-527	11.5N	1E	31
300333	Wolf 6	Yavapai	2208 524-525	11N	1E	6
313839	RR Humbug #1	Yavapai	2352 464	8N	1E	31
313840	RR Humbug #2	Yavapai	2352 401	8N	1E	31
314304	Oro De Valenzuela	Yavapai	3436 378-002	11N	1E	14
314631	RR Humbug #3	Yavapai	2360 845	8N	1E	29,30,31
316493	Aquarius Extension	Yavapai	2402 767	10N	2E	18
321061	Lefty #2	Yavapai	2479 560-561	8N	1E	30
327992	Hidden Treasure	Yavapai	2702 537-538	12N	2W	25,30,36
328593	CeeDee #2	Yavapai	2742 961	8N	1W	5
328594	CeeDee #3	Yavapai	2742 963	8N	1W	5
328595	CeeDee #4	Yavapai	2742 965	8N	1W	5
328597	CeeDee #7	Yavapai	2742 969	8N	1W	4
328598	CeeDee #8	Yavapai	2742 971	8N	1W	4
328600	D. Udder 2	Yavapai	2742 975	8N	1W	14
328601	D. Udder 3	Yavapai	2742 977	8N	1W	14
328602	D. Udder 4	Yavapai	2742 979	8N	1W	14
328603	D. Udder 5	Yavapai	2742 981	8N	1W	23
328604	D. Udder 6	Yavapai	2742 983	8N	1W	23
328605	Burro #1	Yavapai	2742 988-989	12N	1W	33
328606	Burro #2	Yavapai	2742 986-978	11N	1W	4
328694	D. Udder 7	Yavapai	2746 697	11N	1W	23

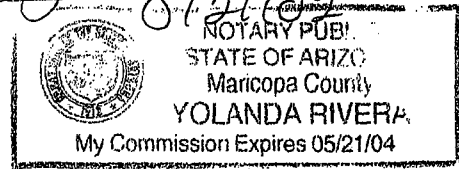
29

This instrument was acknowledged before me this 21 day of August, 2002, by Volanda Rivera in witness whereof, I herewith set my hand and official seal.

Volanda Rivera
NOTARY PUBLIC.

The name and address of the owners of the Claim for which this is prepared is
Roadrunner Prospector's Club Inc.
P.O. Box 56804
Phoenix, AZ. 85079

Signature: *[Signature]* Date: 8/21/02



ENTERED INTO COMPUTER
09-30-02 PB

When recorded mail to:

Name: Roadrunner Prospector's Club

Address: P.O. Box 56804

City/State/Zip: Phoenix, AZ. 85079

RECEIVED
B.L.M. AZ STATE OFFICE

2002 AUG 21 P 12: 29

PHOENIX, ARIZONA

MAINTENANCE FEE PAYMENT IN LIEU OF ASSESSMENT WORK FOR THE UPCOMING ASSESSMENT YEAR BEGINNING SEPTEMBER 1, 2002.

AMC #	Claim Name	County	County Recording Data	Township	Range	Section
328695	D. Udder 8	Yavapai	2746 699	8N	1W	23
328696	D. Udder 9	Yavapai	2746 701	8N	1W	14
328703	CeeDee #1	Yavapai	2746 703	8N	1W	5
328704	CeeDee #5	Yavapai	2746 705	8N	1W	5
328705	Genes Dream	Yavapai	2746 707-708	9.5N	2E	20,21
329318	Mercer's Place	Yavapai	2777 216	11N	1W	4
329388	Bad Luck	Yavapai	2780 912-913	12N	1W	14 23
329389	No Luck	Yavapai	2780 914-915	12N	1W	23
329390	Good Luck	Yavapai	2780 916-917	12N	1W	23 24
329391	Great Luck	Yavapai	2780 918-919	12N	1W	24
329392	Clinton	Yavapai	2780 920-921	12N 12N	1W 2W	30 25
329393	Clyde	Yavapai	2780 922-923	12N 12N	1W 2W	30 25
329394	Bonny	Yavapai	2780 924-925	2N	1W	30
336288	Brave #1	Yavapai	3124 365-366	10N	2W	6
336289	Brave #2	Yavapai	3124 367-368	10N	2W	6
336290	Brave #3	Yavapai	3124 369-370	10N	2W	6
336291	Brave #4	Yavapai	3124 371-372	10N	2W	6
344338	Ambush Canyon	Yavapai	3353 481-482	7N	2W	10
344340	Hold-up Creek	Yavapai	3353 485-486	7N	2W	10
344342	Kathi's Place	Yavapai	3353 489-490	7N	2W	11
344343	Tres Creeks	Yavapai	3353 491-492	7N	2W	10
344344	Bitter Creek Stage Stop	Yavapai	3353 461-462	7N	2W	9
345304	Resort # 1	Yavapai	3426 885-002	8N	1W	23
345305	Resort # 2	Yavapai	3426 885-002	8N	1W	23
355930	Leave No Holes #1	Yavapai	3892 472	9N	5W	12
355931	Leave No Holes #2	Yavapai	3892 471	9N	5W	12

The name and address of the owners of the Claim for which this is prepared is **STATE OF ARIZONA COUNTY OF MARICOPA**

Roadrunner Prospector's Club Inc.
P.O. Box 56804
Phoenix, AZ. 85079

This instrument was acknowledged before me this 21 day of Aug, 2002, by Yolanda Rivera in witness whereof I herewith set my hand and official seal.

Signature: [Handwritten Signature] Date: 8/21/02

[Handwritten Signature] NOTARY PUBLIC

ENTERED INTO COMPUTER



NOTARY PUBLIC
STATE OF ARIZONA
Maricopa County
YOLANDA RIVERA

My Commission Expires 05/21/04

09-30-02 PB

When recorded mail to:

Name: Roadrunner Prospector's Club
Address: P.O. Box 56804
City/State/Zip: Phoenix, AZ. 85079

RECEIVED
B.L.M. AZ STATE OFFICE
2002 AUG 21 P 12:29
PHOENIX, ARIZONA

MAINTENANCE FEE PAYMENT IN LIEU OF ASSESSMENT WORK FOR THE UPCOMING ASSESSMENT YEAR BEGINNING SEPTEMBER 1, 2002.

AMC #	Claim Name	County	County Recording Data	Township	Range	Section
355932	Leave No Holes #3	Yavapai	3892 470	9N	5W	13
355933	Leave No Holes #4	Yavapai	3892 469	9N	5W	13

ENTERED INTO COMPUTER
09-30-02 PB

The name and address of the owners of the Claim for which this is prepared is

Roadrunner Prospector's Club Inc.
P.O. Box 56804
Phoenix, AZ. 85079

STATE OF ARIZONA
COUNTY OF MARICOPA

This instrument was acknowledged before me this 21 day of AUG, 2002, by Yolanda River in witness whereof, herewith set my hand and official seal.

Signature: [Handwritten Signature] Date: 8/21/02
Page 5 of 5



Yolanda River, NOTARY PUBLIC.
Maricopa County
YOLANDA RIVERA

When recorded mail to:

Name: Roadrunner Prospector's Club

Address: P.O. Box 56804

City/State/Zip: Phoenix, AZ. 85079

RECEIVED
B.L.M. AZ STATE OFFICE

2002 AUG 21 P 12: 29

PHOENIX, ARIZONA

MAINTENANCE FEE PAYMENT IN LIEU OF ASSESSMENT WORK FOR THE UPCOMING ASSESSMENT YEAR BEGINNING SEPTEMBER 1, 2002.

AMC #	Claim Name	County	County Recording Data	Township	Range	Section
38911	Diablo Placer	LaPaz	1089 958-959	4N	20W	24,25
232554	Megan Rose	LaPaz	85 16	4N	20W	26
248830	Sleeper	LaPaz	86 102	4N	20W	26
248832	Downstream	LaPaz	86 0567	4N	20W	26
259813	D6 Placer	LaPaz	86 4195	4N	20W	26
259814	Eastside Placer	LaPaz	86 4196	4N	20W	23
259815	Freeway Placer	LaPaz	86 4179	4N	20W	25
292017	C-6 Placer	LaPaz	86 6719	4N	20W	23
292924	CD7 Placer	LaPaz	86 6943	4N	20W	14,15,23

ENTERED INTO COMPUTER

09-30-02 PB

STATE OF ARIZONA
COUNTY OF MARICOPA

This instrument was acknowledged before me this 21 day of Aug, 2002, by Yolanda Rivera

in witness whereof I herewith set my hand and official seal

Yolanda Rivera, NOTARY PUBLIC.

The name and address of the owners of the Claim for which this is prepared is

Roadrunner Prospector's Club Inc.

P.O. Box 56804

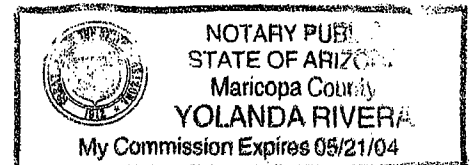
Phoenix, AZ. 85079

Signature

[Handwritten Signature]
(agent)

Date:

8/21/02



When recorded mail to:

Name: Roadrunner Prospector's Club

Address: P.O. Box 56804

City/State/Zip: Phoenix, AZ. 85079

RECEIVED
B.L.M. AZ STATE OFFICE

2002 AUG 21 P 12: 29

PHOENIX, ARIZONA

**MAINTENANCE FEE PAYMENT IN LIEU OF ASSESSMENT WORK FOR THE UPCOMING
ASSESSMENT YEAR BEGINNING SEPTEMBER 1, 2002.**

AMC #	Claim Name	County	County Recording Data	Township	Range	Section
347608	Johnnie Lee	Pima	10610 574	19 S	16E	28
347609	Tom's Place	Pima	10610 578	19 S	16E	28

2

ENTERED INTO COMPUTER

09-30-02 PB

The name and address of the owners of the Claim for which this is prepared is

Roadrunner Prospector's Club Inc.


P.O. Box 56804

Phoenix, AZ. 85079

STATE OF ARIZONA
COUNTY OF MARICOPA

This instrument was acknowledged before me this 21 d
Aug, 20 02 by Yolanda Rivera
in witness whereof I herewith set my hand and official

Yolanda Rivera NOTARY PUBLIC



Signature: [Handwritten Signature]

Date: 8/21/02

When recorded mail to:

Name: Roadrunner Prospector's Club

Address: P.O. Box 56804

City/State/Zip: Phoenix, AZ. 85079

RECEIVED
B.L.M. AZ STATE OFFICE

2002 AUG 21 P 12: 29

PHOENIX, ARIZONA

MAINTENANCE FEE PAYMENT IN LIEU OF ASSESSMENT WORK FOR THE UPCOMING ASSESSMENT YEAR BEGINNING SEPTEMBER 1, 2002.

AMC #	Claim Name	County	County Recording Data	Township	Range	Section
326754	Keystone #1	Pinal	1922 836	5S	15E	4
326755	Keystone #2	Pinal	1922 838	5S	15E	4
326756	Keystone #3	Pinal	1922 840	5S	15E	4
326757	Keystone #4	Pinal	1922 842	5S	15E	4
326758	Keystone #5	Pinal	1922 844	5S	15E	4
326759	Keystone #6	Pinal	1922 846	5S	15E	4
326760	Keystone #7	Pinal	1922 848	5S	15E	4
326761	Keystone #8	Pinal	1922 850	5S	15E	4
326762	Keystone #9	Pinal	1922 852	5S	15E	4
326763	Keystone #10	Pinal	1922 854	5S	15E	4
326764	Keystone #11	Pinal	1922 856	5S	15E	4
326765	Keystone #12	Pinal	1922 858	5S	15E	4
326766	Keystone #13	Pinal	1922 860	5S	15E	4
326767	Keystone #14	Pinal	1922 862	5S	15E	4
326768	Keystone #15	Pinal	1922 864	4S	15E	33
326769	Keystone #16	Pinal	1922 866	4S	15E	33
326770	Keystone #17	Pinal	1922 868	4S	15E	33
326771	Keystone #18	Pinal	1922 870	4S	15E	33

18

ENTERED INTO COMPUTER
09-30-02 PB

The name and address of the owners of the Claim for which this is prepared is:

Roadrunner Prospector's Club Inc.
P.O. Box 56804
Phoenix, AZ. 85079

STATE OF ARIZONA
COUNTY OF MARICOPA

This instrument was acknowledged before me this 21 day of Aug, 2002, by Yolanda Rivera
in witness whereof I herewith set my hand and official seal.

Signature: [Handwritten Signature]

Date: 8/21/02

[Handwritten Signature] NOTARY PUBLIC



NOTARY PUBLIC
STATE OF ARIZONA
Maricopa County
YOLANDA RIVERA
My Commission Expires 06/01/04

When recorded mail to:

Name: Roadrunner Prospector's Club

Address: P.O. Box 56804

City/State/Zip: Phoenix, AZ. 85079

RECEIVED
B.L.M. AZ STATE OFFICE

2002 AUG 21 P 12: 30

PHOENIX, ARIZONA

MAINTENANCE FEE PAYMENT IN LIEU OF ASSESSMENT WORK FOR THE UPCOMING ASSESSMENT YEAR BEGINNING SEPTEMBER 1, 2002.

AMC #	Claim Name	County	County Recording Data	Township	Range	Section
36282	Bedrock #1	Gila	340 453-454	1N	13E	11
36283	Bedrock #2	Gila	598 690-691	1N	13E	11
127666	Diamond #1	Gila	598 692-693	1N	13E	14
127667	Diamond #2	Gila	598 690-691	1N	13E	14
127668	Diamond #3	Gila	598 694-695	1N	13E	11
127669	Diamond #4	Gila	529 222-223	1N	13E	2
211542	The Gamble	Gila	601 997-998	1N	13E	11

7

ENTERED INTO COMPUTER

09-30-02 PB

The name and address of the owners of the Claim for which this is prepared is

Roadrunner Prospector's Club Inc.

P.O. Box 56804

Phoenix, AZ. 85079

STATE OF ARIZONA
COUNTY OF MARICOPA

This instrument was acknowledged before me this 21 day
AUG, 2002, by Yolanda Rivera
in witness whereof I herewith set my hand and official seal

Signature: [Handwritten Signature]

Date: 8/21/02

[Handwritten Signature] NOTARY PUBLIC



NOTARY PUBLIC
STATE OF ARIZONA
Maricopa County
YOLANDA RIVERA

When recorded mail to:

Name: Roadrunner Prospector's Club
Address: P.O. Box 56804
City/State/Zip: Phoenix, AZ. 85079

RECEIVED
B.L.M. AZ STATE OFFICE

2002 AUG 21 P 12:30

PHOENIX, ARIZONA

MAINTENANCE FEE PAYMENT IN LIEU OF ASSESSMENT WORK FOR THE UPCOMING ASSESSMENT YEAR BEGINNING SEPTEMBER 1, 2002.

AMC #	Claim Name	County	County Recording Data	Town-Ship	Range	Section
126406	La Siesta #2	Maricopa	15049 221-222	7N	3W	30
247112	Sando	Maricopa	85 0559653	7N	3W	28
291104	Cass #2	Maricopa	92 0366284	7N	3W	29
308433	Ocotillo #1	Maricopa	90 0506459	7N	3W	17, 20
308434	Ocotillo #2	Maricopa	90 0506460	7N	3W	17, 18
326311	Carrie #1	Maricopa	93 0174157	7N	3W	31
326312	Carrie #2	Maricopa	93 0174158	7N	3W	31
326313	Carrie #3	Maricopa	93 0174160	7N	3W	30
326314	Carrie #4	Maricopa	93 0174159	7N	3W	30
326315	Pennyweight #1	Maricopa	93 0174148	7N	3W	29
326316	Pennyweight #2	Maricopa	93 0174156	7N	3W	29
326319	Pat	Maricopa	93 0174152	7N	3W	31
326322	Double R	Maricopa	93 0174149	6N	4W	12
326323	Jake #1	Maricopa	93 0174147	7N	3W	29
326324	Jake #2	Maricopa	93 0174146	7N	3W	29
326325	Jake #3	Maricopa	93 0174145	7N	3W	29
326326	Ocotillo #3	Maricopa	93 0174155	7N	3W	17
326327	Pilgram #1	Maricopa	93 0174153	7N	3W	31
326772	Range Bull # 1	Maricopa	93 0363063	7N	3W	21
327930	Red Bird # 7	Maricopa	93 0897433	7N	3W	17
327931	Red Bird # 8	Maricopa	93 0897432	7N	3W	20
328302	Red Bird # 9	Maricopa	93 0897431	7N	3W	17
328303	Red Bird # 10	Maricopa	93 0819961	7N	3W	17
328698	Cass #4	Maricopa	93 0885578	7N	3W	29
328699	Cass #5	Maricopa	93 0885577	7N	3W	29
328700	Cass #6	Maricopa	93 0885576	7N	3W	29
328701	Cass #7	Maricopa	93 0885575	7N	3W	29
328702	Cass #8	Maricopa	93 0885574	7N	3W	29

The name and address of the owners of the Claim for which this is prepared is STATE OF ARIZONA
COUNTY OF MARICOPA

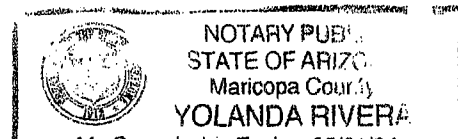
Roadrunner Prospector's Club Inc.
P.O. Box 56804
Phoenix, AZ. 85079

This instrument was acknowledged before me this 21 day of Aug, 2002, by Yolanda Rivera
In witness whereof, I herewith set my hand and official seal.

Signature: [Handwritten Signature] Date: 8/21/02

[Handwritten Signature] NOTARY PUBLIC.

ENTERED INTO COMPUTER
09-30-02 PB



When recorded mail to:

Name: Roadrunner Prospector's Club

Address: P.O. Box 56804

City/State/Zip: Phoenix, AZ, 85079

RECEIVED
B.L.M. AZ STATE OFFICE

2002 AUG 21 P 12:30

PHOENIX, ARIZONA

**MAINTENANCE FEE PAYMENT IN LIEU OF ASSESSMENT WORK FOR THE UPCOMING
ASSESSMENT YEAR BEGINNING SEPTEMBER 1, 2002.**

AMC #	Claim Name	County	County Recording Data	Town-Ship	Range	Section
329013	Jake #4	Maricopa	94 0021775	7N	3W	29
329020	RR #1	Maricopa	94 0021782	6N	4W	1
329021	RR #2	Maricopa	94 0021783	6N	4W	1
329022	RR #3	Maricopa	94 0021784	6N	4W	1
329023	RR #4	Maricopa	94 0021785	6N	4W	1
329800	Gypsy Moth 1	Maricopa	94 0218517	7N	3W	21
329801	Gypsy Moth 2	Maricopa	94 0218518	7N	3W	21
331233	Red Basin #1	Maricopa	94 0383049	6N	6W	26
333426	La Siesta #1	Maricopa	94 0185054	7N	3W	30
333427	La Siesta #3	Maricopa	94 0185054	7N	3W	30
338207	Seven Grand	Maricopa	98 0139764	7N	4W	25
339964	RR #5	Maricopa	96 0488373	6N	4W	1
339965	RR #6	Maricopa	96 0488374	6N	4W	1
350275	Gold Bug	Maricopa	98 0535738	6N	6W	26
350276	Gold Master	Maricopa	98 0535739	6N	6W	26
350277	Lobo	Maricopa	98 0535741	6N	6W	26
350278	Mine Lab	Maricopa	98 0535740	6N	6W	26
350279	Webster Mine	Maricopa	98 0535742	6N	6W	26
350280	Whistler	Maricopa	98 0535743	6N	6W	26
350281	Wickenburg	Maricopa	98 0535744	6N	6W	26

ENTERED INTO COMPUTER

09-30-02 PB

STATE OF ARIZONA
COUNTY OF MARICOPA

The name and address of the owners of the Claim for which this is prepared is

Roadrunner Prospector's Club Inc.

P.O. Box 56804

Phoenix, AZ, 85079

This instrument was acknowledged before me this 21 day of AUG, 2002, by Yolanda Rivera
in witness whereof I herewith set my hand and official seal.

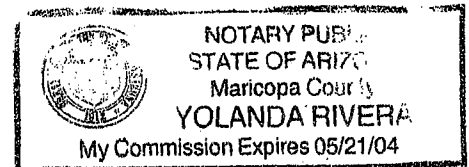
Yolanda Rivera, NOTARY PUBLIC.

Signature

[Handwritten Signature]
(Legend)

Date:

8/21/02



United States Department of the Interior
Bureau of Land Management
 BUSINESS & SUPPORT SVCS DIV
 222 N CENTRAL AVE
 PHOENIX, AZ 85004 -2203
 Phone: (602) 417-9200

Receipt	
No:	545153

Transaction #: 569782	
Date of Transaction: 08/21/2002	
CUSTOMER:	ROADRUNNER PROSP BOX 56804 PHOENIX, AZ 85079

LINE #	QTY	DESCRIPTION	REMARKS	UNIT PRICE	TOTAL
1	1.00	LOCATABLE MINERALS / MINING CLAIMS-NOT NEW-UNADJUD, ONE AUTH NO. ONLY / MINING CLAIM MONEY RECEIVED (455) CASES: AMC48976/\$19500.00	MAINT 2003 (195)	- n/a -	19500.00
TOTAL:					\$19,500.00

PAYMENT INFORMATION					
1	AMOUNT:	\$19,500.00	POSTMARKED:	N/A	
	TYPE:	CHECK	RECEIVED:	08/21/2002	
	CHECK NO:	4794			
	NAME:	ROADRUNNER PROSP BOX 56804 PHOENIX AZ 85079			

REMARKS

This receipt was generated by the automated BLM Collections and Billing System and is a paper representation of a portion of the official electronic record contained therein.

Receipt No. 333570

Trans No. 371807

LEAD FILE #'S

329800, 331232, 333426
333315, 338207, 336288, 339964
344338, 347608, 345304, **350275**
314626

AMC Number	Code	Amount
329800-329801		200.00
331233		100.00
329393-329394		200.00
333426-333427		200.00
333315		100.00
338207		100.00
336288-336291		700.00
339964-339965		200.00
344338-344333		1600.00
347608-347609		200.00
345304-345305		200.00
350275-350281		700.00
314631		100.00
TOTAL:		\$210000

AMC Number	Code	Amount
TOTAL:		\$

Date of Doc 8/9/01
 Date of Rec't 8/9/01
 Amount Rec'd _____
 Amount Earned _____

Date Entered: 10/26/01TK
 Date Verified: _____
 Sent to Accts: _____
 Date Earned: _____

- 480 POL
- 481 NOI
- 482 MAINT
- 396 TRANS
- 635 AMEND

NOTES:

Receipt No. _____

Trans No. _____

328689, 329013, 329318
329388, 254410, 258455

LEAD FILE #'S

~~259812, 281321, 291104, 292017~~
~~30282, 38911, 300332, 308433~~
31383, 34304, 316493, 321061
326311, 326754, 328302, 328593

AMC Number	Code	Amount
254410-254412		300.00
258455-258458		400.00
259813-259815		300.00
281321-281322		200.00
291104		100.00
292017		100.00
292024 closed		100.00
30282-30283		200.00
38911		100.00
300332-300333		200.00
308433-308434		200.00
313839-313840		200.00
314304		100.00
316493		100.00
321061		100.00
326311-326319		900.00
TOTAL:		\$ 3400.00

AMC Number	Code	Amount
326322-326327		600.00
326754-326771		1800.00
326772		100.00
327930-327931		200.00
327992		100.00
328302-328303		200.00
328593-328594		200.00
328597-328598		200.00
328600-328606		700.00
328690-328696		700.00
328698-328702		500.00
328703-328705		300.00
329013		100.00
329318		100.00
329020-329023		400.00
329388-329392		500.00
TOTAL:		\$ 6100

Date of Doc _____

Date of Rec't _____

Amount Rec'd _____

Amount Earned _____

Date Entered: _____

Date Verified: _____

Sent to Accts: _____

Date Earned: _____

- 480 POL
- 481 NOI
- 482 MAINT
- 396 TRANS
- 635 AMEND

NOTES:

259816-259817 claims are closed.
292024 closed

Receipt No. 353570

LEAD FILE #'S _____

Trans No. 371807

48976, 62606, 64830, 74734, 2487

129334, 130488, 142356, 247112

76950, 82213, 89414, 92803, 23609

157621, 170911, 174224, 191670,

95198, 96051, 11413, 102389, 24456

196365, 211542, 232554, 235841

112605, 126406, 126534, 127666

AMC Number	Code	Amount
48976-48978		300.00
62606 3		100.00
64830		100.00
74734-74737		400.00
76951		100.00
82213		100.00
89414		100.00
89420-89423		400.00
92803		100.00
95198-95205		800.00
96051-96053		300.00
11413		100.00
102389		100.00
112605-112606		200.00
126406		100.00
126534-126538		500.00
TOTAL:		\$2100.00

AMC Number	Code	Amount
127666-127669		400.00
129334		100.00
130489		100.00
142356		100.00
157621		100.00
170911		100.00
174224-174225		200.00
191670-191671		200.00
196365		100.00
211542		100.00
232554		100.00
235841-235842		200.00
236096		100.00
244561		100.00
247112		100.00
248532		100.00
TOTAL:		\$

Date of Doc 8/9/01 3800

Date Entered: 10/26/01 TK 2200

Date of Rec't 8/9/01

Date Verified: " " "

Amount Rec'd 21,000.00

Sent to Accts: _____

Amount Earned _____

Date Earned: _____

- 480 POL
- 481 NOI
- 482 MAINT
- 396 TRANS
- 635 AMEND

NOTES:

When recorded mail to:

Name: Roadrunner Prospector's Club

Address: P.O. Box 56804

City/State/Zip: Phoenix, AZ. 85079

MAINTENANCE FEE PAYMENT IN LIEU OF ASSESSMENT WORK FOR THE UPCOMING ASSESSMENT YEAR BEGINNING SEPTEMBER 1, 2001.

AMC #	Claim Name	County	County Recording Data	Township	Range	Section
326754	Keystone #1	Pinal	1922 836	5S	15E	4
326755	Keystone #2	Pinal	1922 838	5S	15E	4
326756	Keystone #3	Pinal	1922 840	5S	15E	4
326757	Keystone #4	Pinal	1922 842	5S	15E	4
326758	Keystone #5	Pinal	1922 844	5S	15E	4
326759	Keystone #6	Pinal	1922 846	5S	15E	4
326760	Keystone #7	Pinal	1922 848	5S	15E	4
326761	Keystone #8	Pinal	1922 850	5S	15E	4
326762	Keystone #9	Pinal	1922 852	5S	15E	4
326763	Keystone #10	Pinal	1922 854	5S	15E	4
326764	Keystone #11	Pinal	1922 856	5S	15E	4
326765	Keystone #12	Pinal	1922 858	5S	15E	4
326766	Keystone #13	Pinal	1922 860	5S	15E	4
326767	Keystone #14	Pinal	1922 862	5S	15E	4
326768	Keystone #15	Pinal	1922 864	4S	15E	33
326769	Keystone #16	Pinal	1922 866	4S	15E	33
326770	Keystone #17	Pinal	1922 868	4S	15E	33
326771	Keystone #18	Pinal	1922 870	4S	15E	33

18
 RECEIVED
 B.L.H. CLERK OF THE COUNTY OFFICE
 2001 AUG -9 P 2:51
 PHOENIX, ARIZONA


18
ka

The name and address of the owners of the Claim for which this is prepared is

Roadrunner Prospector's Club Inc.
P.O. Box 56804
Phoenix, AZ. 85079

On 8/9/01, appeared Lauren W. Carter, before me, Douglas Meyers, a Notary in the State of Ariz. County of Maricopa
Douglas Meyers

Signature: *Lauren W. Carter (Agent)*



When recorded mail to:

Name: Roadrunner Prospector's Club
Address: P.O. Box 56804
City/State/Zip: Phoenix, AZ. 85079

MAINTENANCE FEE PAYMENT IN LIEU OF ASSESSMENT WORK FOR THE UPCOMING ASSESSMENT YEAR BEGINNING SEPTEMBER 1, 2001.

AMC #	Claim Name	County	County Recording Data	Township	Range	Section
347608	Johnnie Lee	Pima	10610 574	19 S	16E	28
347609	Tom's Place	Pima	10610 578	19 S	16E	28

RECEIVED
B.L.H. AZ STATE OFFICE

2001 AUG -9 P 2:51


PHOENIX, ARIZONA

The name and address of the owners of the Claim for which this is prepared is

Roadrunner Prospector's Club Inc.
P.O. Box 56804
Phoenix, AZ. 85079

On 8/09/01, appeared Lauren W. Carter, before me Douglas Meyers, a Notary in the State of Arizona
County of Maricopa
Douglas Meyers

Signature: Lauren W. Carter (Agent)



When recorded mail to:

Name: Roadrunner Prospector's Club

Address: P.O. Box 56804

City/State/Zip: Phoenix, AZ. 85079

MAINTENANCE FEE PAYMENT IN LIEU OF ASSESSMENT WORK FOR THE UPCOMING ASSESSMENT YEAR BEGINNING SEPTEMBER 1, 2001.

AMC #	Claim Name	County	County Recording Data	Township	Range	Section
36282	Bedrock #1	Gila	340 453-454	1N	13E	11
36283	Bedrock #2	Gila	598 690-691	1N	13E	11
127666	Diamond #1	Gila	598 692-693	1N	13E	14
127667	Diamond #2	Gila	598 690-691	1N	13E	14
127668	Diamond #3	Gila	598 694-695	1N	13E	11
127669	Diamond #4	Gila	529 222-223	1N	13E	2
211542	The Gamble	Gila	601 997-998	1N	13E	11

7


RECEIVED
 B.L.H. STATE OFFICE
 2001 AUG -9 P 2:51
 PHOENIX, ARIZONA

The name and address of the owners of the Claim for which this is prepared is

Roadrunner Prospector's Club Inc.
P.O. Box 56804
Phoenix, AZ. 85079

On 8/9/01 appeared, Lauren W. Carter, before me,
Douglas Meyers, a Notary
in the State of Arizona
County of MARICOPA
Douglas Meyers

Signature: Lauren W. Carter (Agent)



7/KC

When recorded mail to:

Name: Roadrunner Prospector's Club

Address: P.O. Box 56804

City/State/Zip: Phoenix, AZ. 85079

MAINTENANCE FEE PAYMENT IN LIEU OF ASSESSMENT WORK FOR THE UPCOMING ASSESSMENT YEAR BEGINNING SEPTEMBER 1, 2001.

AMC #	Claim Name	County	County Recording Data	Township	Range	Section
38911	Diablo Placer	LaPaz	1089 958-959	4N	20W	24,25
232554	Megan Rose	LaPaz	85 16	4N	20W	26
248830	Sleeper	LaPaz	86 102	4N	20W	26
248832	Downstream	LaPaz	86 0567	4N	20W	26
259813	D6 Placer	LaPaz	86 4195	4N	20W	26
259814	Eastside Placed	LaPaz	86 4196	4N	20W	23
259815	Freeway Placer	LaPaz	86 4179	4N	20W	25
292017	C-6 Placer	LaPaz	86 6719	4N	20W	23
292924	CD7 Placer	LaPaz	86 6943	4N	20W	14,15,23

9

RECEIVED
B.L.H. STATE OFFICE

2001 AUG -9 P 2:51

PHOENIX, ARIZONA

The name and address of the owners of the Claim for which this is prepared is

Roadrunner Prospector's Club Inc.
P.O. Box 56804
Phoenix, AZ. 85079

ON 8/9/01, appeared Lauren W. Carter, before me,

Douglas Meyers, A Notary in
the state of Arizona
county of Maricopa

Douglas Meyers

Signature:

Lauren W. Carter (Agent)



Douglas S. MEYERS
Notary Public - Arizona
Maricopa County
My Commission Expires
June 11, 2003

9
KC

When recorded mail to:

Name: Roadrunner Prospector's Club

Address: P.O. Box 56804

City/State/Zip: Phoenix, AZ. 85079

RECEIVED
S.L.M. STATE OFFICE

2001 AUG -9 P 2:51

PHOENIX, ARIZONA

MAINTENANCE FEE PAYMENT IN LIEU OF ASSESSMENT WORK FOR THE UPCOMING ASSESSMENT YEAR BEGINNING SEPTEMBER 1, 2001.


AMC #	Claim Name	County	County Recording Data	Town-Ship	Range	Section
126406	La Siesta #2	Maricopa	15049 221-222	7N	3W	30
247112	Sando	Maricopa	85 0559653	7N	3W	28
291104	Cass #2	Maricopa	92 0366284	7N	3W	29
308433	Ocotillo #1	Maricopa	90 0506459	7N	3W	17, 20
308434	Ocotillo #2	Maricopa	90 0506460	7N	3W	17, 18
326311	Carrie #1	Maricopa	93 0174157	7N	3W	31
326312	Carrie #2	Maricopa	93 0174158	7N	3W	31
326313	Carrie #3	Maricopa	93 0174160	7N	3W	30
326314	Carrie #4	Maricopa	93 0174159	7N	3W	30
326315	Pennyweight #1	Maricopa	93 0174148	7N	3W	29
326316	Pennyweight #2	Maricopa	93 0174156	7N	3W	29
326317	Gold Club #1	Maricopa	93 0174154	7N	4W	13
326318	Gold Club #2	Maricopa	93 0174151	7N	4W	13
326319	Pat	Maricopa	93 0174152	7N	3W	31
326322	Double R	Maricopa	93 0174149	6N	4W	12
326323	Jake #1	Maricopa	93 0174147	7N	3W	29
326324	Jake #2	Maricopa	93 0174146	7N	3W	29
326325	Jake #3	Maricopa	93 0174145	7N	3W	29
326326	Ocotillo #3	Maricopa	93 0174155	7N	3W	17
326327	Pilgram #1	Maricopa	93 0174153	7N	3W	31
326772	Range Bull # 1	Maricopa	93 0363063	7N	3W	21
327930	Red Bird # 7	Maricopa	93 0897433	7N	3W	17
327931	Red Bird # 8	Maricopa	93 0897432	7N	3W	20
328302	Red Bird # 9	Maricopa	93 0897431	7N	3W	17
328303	Red Bird # 10	Maricopa	93 0819961	7N	3W	17
328698	Cass #4	Maricopa	93 0885578	7N	3W	29
328699	Cass #5	Maricopa	93 0885577	7N	3W	29
328700	Cass #6	Maricopa	93 0885576	7N	3W	29

The name and address of the owners of the Claim for which this is prepared is

Roadrunner Prospector's Club Inc.
P.O. Box 56804
Phoenix, AZ. 85079

On 8/9/01, appeared Lauren W. Carter, before me, Douglas Meyers, a Notary in the State of Arizona, County of Maricopa.
Douglas Meyers

Signature: Lauren W. Carter (Agent)



28

28 KC

When recorded mail to:

Name: Roadrunner Prospector's Club

Address: P.O. Box 56804

City/State/Zip: Phoenix, AZ. 85079

RECEIVED
B.L.M. STATE OFFICE

2001 AUG -9 P 2: 51

PHOENIX, ARIZONA

MAINTENANCE FEE PAYMENT IN LIEU OF ASSESSMENT WORK FOR THE UPCOMING ASSESSMENT YEAR BEGINNING SEPTEMBER 1, 2001.

AMC #	Claim Name	County	County Recording Data	Town-Ship	Range	Section
328701	Cass #7	Maricopa	93 0885575	7N	3W	29
328702	Cass #8	Maricopa	93 0885574	7N	3W	29
329013	Jake #4	Maricopa	94 0021775	7N	3W	29
329020	RR #1	Maricopa	94 0021782	6N	4W	1
329021	RR #2	Maricopa	94 0021783	6N	4W	1
329022	RR #3	Maricopa	94 0021784	6N	4W	1
329023	RR #4	Maricopa	94 0021785	6N	4W	1
329800	Gypsy Moth 1	Maricopa	94 0218517	7N	3W	21
329801	Gypsy Moth 2	Maricopa	94 0218518	7N	3W	21
331233	Red Basin #1	Maricopa	94 0383049	6N	6W	26
333426	La Siesta #1	Maricopa	94 0185054	7N	3W	30
333427	La Siesta #3	Maricopa	94 0185054	7N	3W	30
338207	Seven Grand	Maricopa	98 0139764	7N	4W	25
339964	RR #5	Maricopa	96 0488373	6N	4W	1
339965	RR #6	Maricopa	96 0488374	6N	4W	1
350275	Gold Bug	Maricopa	98 0535738	6N	6W	26
350276	Gold Master	Maricopa	98 0535739	6N	6W	26
350277	Lobo	Maricopa	98 0535741	6N	6W	26
350278	Mine Lab	Maricopa	98 0535740	6N	6W	26
350279	Webster Mine	Maricopa	98 0535742	6N	6W	26
350280	Whistler	Maricopa	98 0535743	6N	6W	26
350281	Wickenburg	Maricopa	98 0535744	6N	6W	26

22

The name and address of the owners of the Claim for which this is prepared is

Roadrunner Prospector's Club Inc.

P.O. Box 56804

Phoenix, AZ. 85079

On 8/9/01, appeared Lauren W. Carter, before me,


Douglas Meyers, a Notary in

The State of Arizona

County of Maricopa

Douglas Meyers

Signature: Lauren W. Carter (Agent)



22
KC

When recorded mail to:

Name: Roadrunner Prospector's Club
Address: P.O. Box 56804
City/State/Zip: Phoenix, AZ. 85079

RECEIVED
B.L.M. STATE OFFICE

2001 AUG -9 P 2:51

PHOENIX, ARIZONA

MAINTENANCE FEE PAYMENT IN LIEU OF ASSESSMENT WORK FOR THE UPCOMING ASSESSMENT YEAR BEGINNING SEPTEMBER 1, 2001.


AMC #	Claim Name	County	County Recording Data	Township	Range	Section
11413	Wednesday Hope #4	Yavapai	1015 726	9.5N 10N	2E 2E	20 32
48976	Aquarius #1	Yavapai	0801 192	10N	2E	7
48977	Aquarius #3	Yavapai	0801 194	10N	2E	7, 18
48978	Aquarius #4	Yavapai	0801 195	10N	2E	18
62606	Aquarius #2	Yavapai	1001 437	10N	2E	7
64830	Cat Claw	Yavapai	0912 239	9N	4W	6
74734	Sharon Lee #1	Yavapai	0912 397	11N	1E	35, 36
74735	Sharon Lee #2	Yavapai	0912 398	11N	1E	35
74736	Sharon Lee #3	Yavapai	0912 399	10N	1E	2
74737	Sharon Lee #4	Yavapai	0912 400	10N	1E	1, 2
76951	Merciful Heavens #2	Yavapai	0956 72	12N 11N	1W 1W	33 4
82213	Bean Bag #1	Yavapai	0965 338	12N	1W	28
89414	Bean Bag #2	Yavapai	1249 413	12N	1W	28
89420	Wolf 1	Yavapai	0961 673	11.5N	1E	31
89421	Wolf 2	Yavapai	0961 674	11.5N	1E	31
89422	Wolf 3	Yavapai	0961 675	11.5N	1E	31
89423	Wolf 4	Yavapai	0961 676	11.5N	1E	31
92803	Goodwin #1	Yavapai	1058 779	12N	1W	28, 33
95198	Gold Palace I	Yavapai	1256 447-448	12N	1W	19
95199	Gold Palace II	Yavapai	1256 450-451	12N	1W	19
95200	Gold Palace III	Yavapai	1256 453-454	12N	1W	19
95201	Gold Palace IV	Yavapai	1256 456-457	12N	1W	19
95202	Gold Palace V	Yavapai	1256 459-460	12N	1W	19
95203	More Than Lot Of Rock	Yavapai	1256 462-463	12N	1W	19
95204	Lots Of Rock	Yavapai	1256 465-466	12N	1W	19
95205	Gold Palace VIII	Yavapai	1256 468-469	12N	1W	30

The name and address of the owners of the Claim for which this is prepared is

Roadrunner Prospector's Club Inc.
P.O. Box 56804
Phoenix, AZ. 85079

Signature: Lauren W. Carter (Agent)

ON 8/9/01, Lauren W. Carter appears before me, Douglas M. Myers, Notary Public, State of Arizona, County of Maricopa.



26 KC

When recorded mail to:

Name: Roadrunner Prospector's Club
Address: P.O. Box 56804
City/State/Zip: Phoenix, AZ. 85079

RECORDED
B.L.M. STATE OFFICE

2001 AUG -9 P 2: 52

PHOENIX, ARIZONA

MAINTENANCE FEE PAYMENT IN LIEU OF ASSESSMENT WORK FOR THE UPCOMING ASSESSMENT YEAR BEGINNING SEPTEMBER 1, 2001.

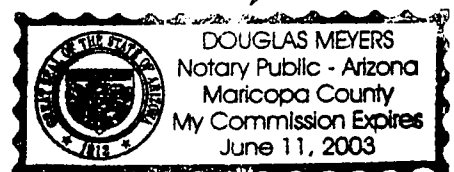
AMC #	Claim Name	County	County Recording Data	Township	Range	Section
96051	JDR 1	Yavapai	1267 825-826	12.5N	2W	21
96052	JDR 2	Yavapai	1267 827-828	12.5N	2W	21
96053	JDR 3	Yavapai	1267 829-830	12.5N 13N	2W 2W	21 33
102389	Mandella 2 & 3	Yavapai	1293 289-290	10N	2E	30
112605	Laura Kay #1	Yavapai	1331 563-565	10N	1E	12,13
112606	Janet Lynn #2	Yavapai	1331 561	10N	1E	12,13
126534	Mandella 6	Yavapai	1371 335-336	10N	2E	31
126535	Mandella 7	Yavapai	1437 985	10N	2E	30
126536	Mandella 8	Yavapai	1371 339-340	10N	2E	30
126537	Mandella 9	Yavapai	1371 341-342	10N	2E	30
126538	Mandella 10	Yavapai	1371 343-344	10N	2E	31
129334	Mandella 12	Yavapai	1376 706-708	10N	2E	30
130489	Protecto #2	Yavapai	1381 826-827	12N	1W	33
142356	Donkey Mine #4	Yavapai	1422 292-293	12N	1W	33
157621	Mandella 14	Yavapai	1436 981-982	10N	2E	30
170911	Wednesday Hope #1	Yavapai	1467 691	10N	2E	31
174224	Big Rock #1	Yavapai	1469 76-77	12N	1W	12,11
174225	Big Rock #2	Yavapai	1469 78-79	12N	1W	10
191670	Roadrunner #1	Yavapai	1514 754-755	12.5N	1W	25
191671	Roadrunner #2	Yavapai	1514 756-757	12.5N	1W	25
196365	Turkey Buzzard #1	Yavapai	1529 712	11N	3E	30
235841	Betty 4	Yavapai	1713 778	12N	1W	14
235842	Betty 5	Yavapai	1713 780	12N	1W	14
236096	Gary's Place #1A	Yavapai	1714 194	12N	1W	14
244561	Gold Dust #2	Yavapai	1781 512	11N	3E	30
254410	JackAss	Yavapai	20570	11N	1E	Unsurveyed
254411	Hinny	Yavapai	20571	11N	1E	Unsurveyed
254412	Jenny	Yavapai	20569	11N	1E	Unsurveyed

²⁸
The name and address of the owners of the Claim for which this is prepared is

Roadrunner Prospector's Club Inc.
P.O. Box 56804
Phoenix, AZ. 85079

*On 8/9/01, appeared Lauren W. Carter, before me
Douglas Meyers, a Notary in
the State of Arizona*

Signature: *Lauren W. Carter (Agent)*
County of Maricopa
Douglas Meyers
Page 2 of 5



*28
KC*

When recorded mail to:

Name: Roadrunner Prospector's Club

Address: P.O. Box 56804

City/State/Zip: Phoenix, AZ. 85079

RECEIVED
BLIND COPY OFFICE

2001-06-09 P 2:52


MAINTENANCE FEE PAYMENT IN LIEU OF ASSESSMENT WORK FOR THE UPCOMING ASSESSMENT YEAR BEGINNING SEPTEMBER 1, 2001.

AMC #	Claim Name	County	County Recording Data	Township	Range	Section
258455	Turkey Buzzard Ext.	Yavapai	1838 870	11N	3E	30
258456	Turkey Buzzard #2	Yavapai	1838 872	11N	3E	30
258457	Turkey Buzzard #3	Yavapai	1838 874	11N	3E	30
258458	Turkey Buzzard #4	Yavapai	1838 876	11N	3E	30
280730	Camp #1	Yavapai	2016 295	12N	1W	28,33
280731	Camp #2	Yavapai	2017 343-344	12N	1W	33
281321	Camp #3	Yavapai	2017 952	12N	1W	28
281322	Camp #4	Yavapai	2017 954	12N	1W	28
300332	Wolf 5	Yavapai	2208 526-527	11.5N	1E	31
300333	Wolf 6	Yavapai	2208 524-525	11N	1E	6
313839	RR Humbug #1	Yavapai	2352 464	8N	1E	31
313840	RR Humbug #2	Yavapai	2352 401	8N	1E	31
314304	Oro De Valenzuela	Yavapai	3436 378-002	11N	1E	14
314631	RR Humbug #3	Yavapai	2360 845	8N	1E	29,30,31
316493	Aquarius Extension	Yavapai	2402 767	10N	2E	18
321061	Lefty #2	Yavapai	2479 560-561	8N	1E	30
327992	Hidden Treasure	Yavapai	2702 537-538	12N	2W	25,30,36
328593	CeeDee #2	Yavapai	2742 961	8N	1W	5
328594	CeeDee #3	Yavapai	2742 963	8N	1W	5
328595	CeeDee #4	Yavapai	2742 965	8N	1W	5
328597	CeeDee #7	Yavapai	2742 969	8N	1W	4
328598	CeeDee #8	Yavapai	2742 971	8N	1W	4
328600	D. Udder 2	Yavapai	2742 975	8N	1W	14
328601	D. Udder 3	Yavapai	2742 977	8N	1W	14
328602	D. Udder 4	Yavapai	2742 979	8N	1W	14
328603	D. Udder 5	Yavapai	2742 981	8N	1W	23
328604	D. Udder 6	Yavapai	2742 983	8N	1W	23
328605	Burro #1	Yavapai	2742 988-989	12N	1W	33
328606	Burro #2	Yavapai	2742 986-978	11N	1W	4

The name and address of the owners of the Claim for which this is prepared is

Roadrunner Prospector's Club Inc.
P.O. Box 56804
Phoenix, AZ. 85079

*On 6/9/01, appeared LAUREN W. CARTER, before me
Douglas Meyers, a Notary
in the State of Arizona
County of Maricopa
Douglas Meyers*



Signature: *Lauren W. Carter (Agent)*

29 KC

When recorded mail to:

Name: Roadrunner Prospector's Club

Address: P.O. Box 56804

City/State/Zip: Phoenix, AZ. 85079

RECEIVED
S.L.M. OFFICE

2001 AUG -9 P 2:52

PHOENIX, ARIZONA

MAINTENANCE FEE PAYMENT IN LIEU OF ASSESSMENT WORK FOR THE UPCOMING ASSESSMENT YEAR BEGINNING SEPTEMBER 1, 2001.


AMC #	Claim Name	County	County Recording Data	Township	Range	Section
328690	Calf #2	Yavapai	2746 689	8N	1W	10
328691	Calf #3	Yavapai	2746 691	8N	1W	10
328692	Calf #4	Yavapai	2746 693	8N	1W	10
328693	Calf #5	Yavapai	2746 695	8N	1W	10
328694	D. Udder 7	Yavapai	2746 697	8N	1W	23
328695	D. Udder 8	Yavapai	2746 699	8N	1W	23
328696	D. Udder 9	Yavapai	2746 701	8N	1W	14
328703	CeeDee #1	Yavapai	2746 703	8N	1W	5
328704	CeeDee #5	Yavapai	2746 705	8N	1W	5
328705	Genes Dream	Yavapai	2746 707-708	9.5N	2E	20,21
329318	Blasted Flats	Yavapai	2777 216	11N	1W	4
329388	Bad Luck	Yavapai	2780 912-913	12N	1W	14 23
329389	No Luck	Yavapai	2780 914-915	12N	1W	23
329390	Good Luck	Yavapai	2780 916-917	12N	1W	23 24
329391	Great Luck	Yavapai	2780 918-919	12N	1W	24
329392	Clinton	Yavapai	2780 920-921	12N 12N	1W 2W	30 25
329393	Clyde	Yavapai	2780 922-923	12N 12N	1W 2W	30 25
329394	Bonny	Yavapai	2780 924-925	2N	1W	30
335315	Lady Bug	Yavapai	3072 835-003	13N	2W	33
336288	Brave #1	Yavapai	3124 365-366	10N	2W	6
336289	Brave #2	Yavapai	3124 367-368	10N	2W	6
336290	Brave #3	Yavapai	3124 369-370	10N	2W	6
336291	Brave #4	Yavapai	3124 371-372	10N	2W	6
344338	Ambush Canyon	Yavapai	3353 481-482	7N	2W	10
344339	Hideout	Yavapai	3353 483-484	7N	2W	10
344340	Hold-up Creek	Yavapai	3353 485-486	7N	2W	10

The name and address of the owners of the Claim for which this is prepared is

Roadrunner Prospector's Club Inc.
P.O. Box 56804
Phoenix, AZ. 85079

*On 8/9/01, appeared LAUREN W. CARTER, before me
Douglas Meyers, a Notary in
the State of Arizona*

Signature: Lauren W. Carter (Agent)
County of Yavapai
Douglas Meyers



26
KC

When recorded mail to:

Name: Roadrunner Prospector's Club
Address: P.O. Box 56804
City/State/Zip: Phoenix, AZ. 85079

RECEIVED
B.L.M. STATE OFFICE

2001 AUG -9 P 2: 52

PHOENIX, ARIZONA

MAINTENANCE FEE PAYMENT IN LIEU OF ASSESSMENT WORK FOR THE UPCOMING ASSESSMENT YEAR BEGINNING SEPTEMBER 1, 2001.

AMC #	Claim Name	County	County Recording Data	Township	Range	Section
344341	Picnic Placer	Yavapai	3353 487-488	7N	2W	10
344342	Kathi's Place	Yavapai	3353 489-490	7N	2W	11
344343	Tres Creeks	Yavapai	3353 491-492	7N	2W	10
344344	Bitter Creek Stage Stop	Yavapai	3353 461-462	7N	2W	9
344345	Dos Creeks	Yavapai	3353 463-464	7N	2W	9
344346	Grand View	Yavapai	3353 465-466	7N	2W	9
344347	Patty Lou	Yavapai	3353 467-468	7N	2W	9
344348	Up There	Yavapai	3353 469-470	7N	2W	9
344349	Wild Burro	Yavapai	3353 471-472	7N	2W	9
344350	Bitter Creek Flats	Yavapai	3353 473-474	7N	2W	11
344351	Champie	Yavapai	3353 475-476	8N	1W	28
344352	Horseshoe Bend	Yavapai	3353 477-478	8N	1W	28
344353	Red Creek	Yavapai	3353 479-480	8N	1W	28
345304	Resort # 1	Yavapai	3426 885-002	8N	1W	23
345305	Resort # 2	Yavapai	3426 885-002	8N	1W	23

15

The name and address of the owners of the Claim for which this is prepared is

Roadrunner Prospector's Club Inc.
P.O. Box 56804
Phoenix, AZ. 85079

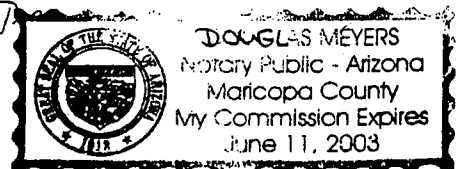
ON 8/9/01, appeared LAUREN W. CARTER, before me,

Douglas Meyers, a Notary in T
State of ARIZ

Signature:

Lauren W. Carter (Agent)

County of MARICOPA
Douglas Meyers



15
K

United States Department of the Interior
Bureau of Land Management
 BUSINESS & SUPPORT SVCS DIV
 222 N CENTRAL AVE
 PHOENIX, AZ 85004 -2203
 Phone: (602) 417-9200

Receipt	
No:	353570

Transaction #: 371807
Date of Transaction: 08/09/2001

CUSTOMER: ROADRUNNER PROSPECTOR'S CLUB
 P.O. BOX 56804
 PHOENIX, AZ 85079

LINE #	QTY	COMMODITY / SUBJECT / ACTION / PRODUCT	REMARKS	UNIT PRICE	TOTAL
1	1.00	LOCATABLE MINERALS / MINING CLAIMS-NOT NEW-UNADJUD, ONE AUTH NO. ONLY / MINING CLAIM MONEY RECEIVED (455)	MAINT FEES 2002 (210)	- n/a -	\$21,000.00
TOTAL:					\$21,000.00

PAYMENT INFORMATION			
1	AMOUNT:	\$21,000.00	POSTMARKED: N/A
	TYPE:	CHECK	RECEIVED: 08/09/2001
	CHECK NO:	4508	
	NAME:	ROADRUNNER PROSPECTOR'S CLUB P.O. BOX 56804 PHOENIX AZ 85079	

REMARKS

CASE SERIAL NUMBER INFORMATION		
TRNS #	LINE #	CASES
371807	1	AMC326754/\$21000.00

This receipt was generated by the automated BLM Collections and Billings System and is a paper representation of a portion of the official electronic record contained therein.

350275 - 329388 - 316493 - 258455, 259812, 280730 - 281321 -
 329800 - 321061 - 2911 292017 - 292924 - 300332 -
 331232 - 326311 - 308955 - 313836 - 314304 - 314626
 333426 - 326772 - 236096, 244561, 247112, 248793, 254410 -
 335315 - 326754 - 336288 - Lead #: 36282, 38911, 48976, 62606, 64830,
 338207 - 327992 - 74734, 76950, 82212, 89414, 92803,
 339964 - 327930 - 95198, 96051, 102389, 112605, 11413 -
 344350 328302 - 344344 328593 - 126534, 126405, 127666, 129334, 130488 -
 344338 328689 - 345304 329013 - 142355, 157621, 170911, 174224, 191670 -
 347608 329318 - 196365, 211542, 232554, 235841 -

Receipt #: 174834

Amount Received: 21,000⁰⁰

Date: 8/23/00

Transaction #: 188046

AMC #	Code	\$\$\$\$
36282 - 36283	482	200
38911		100
48976 - 48978		300
62606		100
64830		100
74734 - 74737		400
76951		100
82213		100
89414		100
89420 - 89423		400
92803		100
95198 - 95205		800
96051 - 96053		300
102389		100
112605 - 112606		200

AMC #	Code	\$\$\$\$
11413		100
126534 - 126538		500
126406		400
127666 - 127669		400
129334		100
130489		100
142356		100
157621		100
170911		100
174224 - 174225		200
191670 - 191671		200
196365		100
211542		100
232554		100
235841 - 235842		200

Total: 5900

- 480----POL-----\$5
- 481----NOI-----\$5
- 482----Maint.---\$100
- 396----Trf.-----\$5
- 635----Amd.-----\$5
- 379----Refund

Entered: AS 8/25/00
Date

Verified: AS 10-1-00
Date

Sent to Accounts: 10-1-00
Date

Earned by Accounts: _____
Date

Receipt #: 174834

Lead #: _____

Amount Received: 8/23/00 ✓
 Date: _____

Transaction #: _____

AMC #	Code	\$\$\$\$
236096 -	482	100
244561 -		100
247112 -		100
248830 -		100
248832 -		100
254410 - 254412 -		300
258455 - 258458 -		400
259813 - 259815 -		300
280730 - 280731 -		200
281321 - 281322 -		200
291104 -		100
292017 -		100
292924 -		100
300332 - 300333 -		200
308433 - 308434 -		200

AMC #	Code	\$\$\$\$
313839 - 313840 -	482	200
314304 -		100
314631 -		100
316493 -		100
321061 -		100
326311 - 326319 -		900
326322 - 326327 -		600
326754 - 326778 -		1900
327992 -		100
327930 - 327931 -		200
328302 - 328303 -		200
328593 - 328595 -		300
328597 - 328598 -		200
328600 - 328606 -		700
328690 - 328696 -		700

Total: 9000

- 480----POL-----\$5
- 481----NOI-----\$5
- 482----Maint.---\$100
- 396----Trf.-----\$5
- 635----Amd.-----\$5
- 379----Refund

Entered: AO 8/25/00
 Date

Verified: St 10-1-00
 Date

Sent to Accounts: 10-1-00
 Date

Earned by Accounts: _____
 Date

90

Receipt #: 174834

Lead #: _____

Amount Received: _____

Date: 8/23/00

Transaction #: _____

AMC #	Code	\$\$\$\$
328698 - 328705 -	482	800
329013 -		100
329020 - 329023 -		400
329318 -		100
329388 - 329394 -		700
329800 - 329801 -		200
331233 -		100
333426 - 333427 -		200
335315 -		100
336288 - 336291 -		400
338207 -		100
339964 - 339965 -		200
344338 - 344353 -		1000
345304 - 345305 -		200
347608 - 347609 -		200

AMC #	Code	\$\$\$\$
350275 - 350281 -		700

Total: 6100

- 480----POL-----\$5
- 481----NOI-----\$5
- 482----Maint.---\$100
- 396----Trf.-----\$5
- 635----Amd.-----\$5
- 379----Refund

Entered: AKS 8/25/00
Date

Verified: [Signature] 10-1-00
Date

Sent to Accounts: 10-1-00
Date

Earned by Accounts: _____
Date

When recorded mail to:

Name: Roadrunner Prospector's Club

Address: P.O. Box 56804

City/State/Zip: Phoenix, AZ. 85079

MAINTENANCE FEE PAYMENT IN LIEU OF ASSESSMENT WORK FOR THE UPCOMING ASSESSMENT YEAR BEGINNING SEPTEMBER 1, 2000.

AMC #	Claim Name	County	County Recording Data		Township	Range	Section
36282 ✓	Bedrock #1	Gila	340	453-454	1N	13E	11
36283 ✓	Bedrock #2	Gila	598	690-691	1N	13E	11
127666 ✓	Diamond #1	Gila	598	692-693	1N	13E	14
127667 ✓	Diamond #2	Gila	598	690-691	1N	13E	14
127668 ✓	Diamond #3	Gila	598	694-695	1N	13E	11
127669 ✓	Diamond #4	Gila	529	222-223	1N	13E	2
211542 -	The Gamble	Gila	601	997-998	1N	13E	11

RECEIVED
 B.L.M. STATE OFFICE
 2000 AUG 23 P 1:00
 PHOENIX, ARIZONA

9 • 0 +
 28 • 0 +
 2 • 0 +
 12 • 0 +
 18 • 0 +
 27 • 0 +
 28 • 0 +
 29 • 0 +
 27 • 0 +
 13 • 0 +
 7 • 0 +
 21 • 0 *

MJ
 8/23/00

ENTERED INTO COMPUTER


8/15 SEP 25 2000
 Aug

VERIFIED

for 10-1-00

The name and address of the owners of the Claim for which this is prepared

Roadrunner Prospector's Club Inc.
P.O. Box 56804
Phoenix, AZ. 85079



Signature: Lauren W. Carter (Agent) Signed this 27th day of July, 2000
 Douglas Meyers

7

When recorded mail to:

Name: Roadrunner Prospector's Club
Address: P.O. Box 56804
City/State/Zip: Phoenix, AZ, 85079

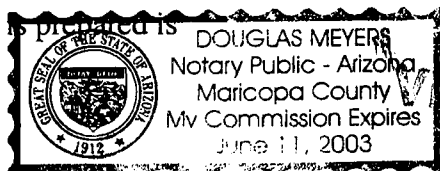
PHOENIX, ARIZONA

MAINTENANCE FEE PAYMENT IN LIEU OF ASSESSMENT WORK FOR THE UPCOMING ASSESSMENT YEAR BEGINNING SEPTEMBER 1, 2000.

AMC #	Claim Name	County	County Recording Data	Township	Range	Section
11413 ✓	Wednesday Hope #4	Yavapai	1015 726	9.5N 10N	2E 2E	20 32
48976 ✓	Aquarius #1	Yavapai	0801 192	10N	2E	7
48977 ✓	Aquarius #3	Yavapai	0801 194	10N	2E	7, 18
48978 ✓	Aquarius #4	Yavapai	0801 195	10N	2E	18
62606 ✓	Aquarius #2	Yavapai	1001 437	10N	2E	7
64830 ✓	Cat Claw	Yavapai	0912 239	9N	4W	6
74734 ✓	Sharon Lee #1	Yavapai	0912 397	11N	1E	35, 36
74735 ✓	Sharon Lee #2	Yavapai	0912 398	11N	1E	35
74736 ✓	Sharon Lee #3	Yavapai	0912 399	10N	1E	2
74737 ✓	Sharon Lee #4	Yavapai	0912 400	10N	1E	1, 2
76951 ✓	Merciful Heavens #2	Yavapai	0956 72	12N 11N	1W 1W	33 4
82213 ✓	Bean Bag #1	Yavapai	0965 338	12N	1W	28
89414 ✓	Bean Bag #2	Yavapai	1249 413	12N	1W	28
89420 ✓	Wolf 1	Yavapai	0961 673	11.5N	1E	31
89421 ✓	Wolf 2	Yavapai	0961 674	11.5N	1E	31
89422 ✓	Wolf 3	Yavapai	0961 675	11.5N	1E	31
89423 ✓	Wolf 4	Yavapai	0961 676	11.5N	1E	31
92803 ✓	Goodwin #1	Yavapai	1058 779	12N	1W	28, 33
95198 ✓	Gold Palace I	Yavapai	1256 447-448	12N	1W	19
95199 ✓	Gold Palace II	Yavapai	1256 450-451	12N	1W	19
95200 ✓	Gold Palace III	Yavapai	1256 453-454	12N	1W	19
95201 ✓	Gold Palace IV	Yavapai	1256 456-457	12N	1W	19
95202 ✓	Gold Palace V	Yavapai	1256 459-460	12N	1W	19
95203 ✓	More Than Lot Of Rock	Yavapai	1256 462-463	12N	1W	19
95204 ✓	Lots Of Rock	Yavapai	1256 465-466	12N	1W	19
95205 ✓	Gold Palace VIII	Yavapai	1256 468-469	12N	1W	30
96051 ✓	JDR 1	Yavapai	1267 825-826	12.5N	2W	21

The name and address of the owners of the Claim for which this is prepared is

Roadrunner Prospector's Club Inc.
P.O. Box 56804
Phoenix, AZ, 85079



Signature: Lauren W. Carter (Agent) Signified this 27th day of July, 2000
Douglas Meyers

ENTERED INTO COMPUTER

10 AUG 25 2000

(27)

When recorded mail to:

Name: Roadrunner Prospector's Club

Address: P.O. Box 56804

City/State/Zip: Phoenix, AZ. 85079

PHOENIX, ARIZONA

RECEIVED
COUNTY CLERK'S OFFICE

2000 AUG 23 P 12:59

MAINTENANCE FEE PAYMENT IN LIEU OF ASSESSMENT WORK FOR THE UPCOMING ASSESSMENT YEAR BEGINNING SEPTEMBER 1, 2000.


AMC #	Claim Name	County	County Recording Data	Township	Range	Section
96052 ✓	JDR 2	Yavapai	1267 827-828	12.5N	2W	21
96053 ✓	JDR 3	Yavapai	1267 829-830	12.5N 13N	2W 2W	21 33
102389 ✓	Mandella 2 & 3	Yavapai	1293 289-290	10N	2E	30
112605 ✓	Laura Kay #1	Yavapai	1331 563-565	10N	1E	12,13
112606 ✓	Janet Lynn #2	Yavapai	1331 561	10N	1E	12,13
126534 ✓	Mandella 6	Yavapai	1371 335-336	10N	2E	31
126535 ✓	Mandella 7	Yavapai	1437 985	10N	2E	30
126536 ✓	Mandella 8	Yavapai	1371 339-340	10N	2E	30
126537 ✓	Mandella 9	Yavapai	1371 341-342	10N	2E	30
126538 ✓	Mandella 10	Yavapai	1371 343-344	10N	2E	31
129334 ✓	Mandella 12	Yavapai	1376 706-708	10N	2E	30
130489 ✓	Protecto #2	Yavapai	1381 826-827	12N	1W	33
142356 ✓	Donkey Mine #4	Yavapai	1422 292-293	12N	1W	33
157621 ✓	Mandella 14	Yavapai	1436 981-982	10N	2E	30
170911 ✓	Wednesday Hope #1	Yavapai	1467 691	10N	2E	31
174224 ✓	Big Rock #1	Yavapai	1469 76-77	12N	1W	12,11
174225 ✓	Big Rock #2	Yavapai	1469 78-79	12N	1W	10
191670 ✓	Roadrunner #1	Yavapai	1514 754-755	12.5N	1W	25
191671 ✓	Roadrunner #2	Yavapai	1514 756-757	12.5N	1W	25
196365 ✓	Turkey Buzzard #1	Yavapai	1529 712	11N	3E	30
235841 ✓	Betty 4	Yavapai	1713 778	12N	1W	14
235842 ✓	Betty 5	Yavapai	1713 780	12N	1W	14
236096 ✓	Gary's Place #1A	Yavapai	1714 194	12N	1W	14
244561 ✓	Gold Dust #2	Yavapai	1781 512	11N	3E	30
254410 ✓	JackAss	Yavapai	20570	11N	1E	Unsurveyed
254411 ✓	Hinny	Yavapai	20571	11N	1E	Unsurveyed
254412 ✓	Jenny	Yavapai	20569	11N	1E	Unsurveyed
258455 ✓	Turkey Buzzard Ext.	Yavapai	1838 870	11N	3E	30

The name and address of the owners of the Claim for which this is

Roadrunner Prospector's Club Inc.

P.O. Box 56804

Phoenix, AZ. 85079



RECORDED
2000 AUG 23 10:10 AM

Signature:

Lauren W. Carter (Agent)

*Signed this 27th day of July, 2000
Douglas Meyers*

ENTERED INTO COMPUTER

28

When recorded mail to:

Name: Roadrunner Prospector's Club

Address: P.O. Box 56804


City/State/Zip: Phoenix, AZ. 85079

MAINTENANCE FEE PAYMENT IN LIEU OF ASSESSMENT WORK FOR THE UPCOMING ASSESSMENT YEAR BEGINNING SEPTEMBER 1, 2000.

AMC #	Claim Name	County	County Recording Data	Township	Range	Section
38911 ✓	Diablo Placer	LaPaz	1089 958-959	4N	20W	24,25
232554 ✓	Megan Rose	LaPaz	85 16	4N	20W	26
248830 ✓	Sleeper	LaPaz	86 102	4N	20W	26
248832 ✓	Downstream	LaPaz	86 0567	4N	20W	26
259813 ✓	D6 Placer	LaPaz	86 4195	4N	20W	26
259814 ✓	Eastside Placed	LaPaz	86 4196	4N	20W	23
259815 ✓	Freeway Placer	LaPaz	86 4179	4N	20W	25
292017 ✓	C-6 Placer	LaPaz	86 6719	4N	20W	23
292924 ✓	CD7 Placer	LaPaz	86 6943	4N	20W	14,15,23

(9)

RECEIVED
B.L.M. STATE OFFICE
2000 AUG 23 P 12: 56
PHOENIX, ARIZONA



The name and address of the owners of the Claim for which this is prepared is

Roadrunner Prospector's Club Inc.

P.O. Box 56804

Phoenix, AZ. 85079

Signature: Lauren W. Carter (agent)

VERIFIED
10-1-00
State of Ariz
County of Maricopa
Signed This
27th day of July, 2000
Douglas Meyers

ENTERED INTO COMPUTER
83 AUG 25 2000

When recorded mail to:

Name: Roadrunner Prospector's Club

Address: P.O. Box 56804

City/State/Zip: Phoenix, AZ. 85079

MAINTENANCE FEE PAYMENT IN LIEU OF ASSESSMENT WORK FOR THE UPCOMING ASSESSMENT YEAR BEGINNING SEPTEMBER 1, 2000.


AMC #	Claim Name	County	County Recording Data	Township	Range	Section
326754 ✓	Keystone #1	Pinal	1922 836	5S	15E	4
326755 ✓	Keystone #2	Pinal	1922 838	5S	15E	4
326756 ✓	Keystone #3	Pinal	1922 840	5S	15E	4
326757 ✓	Keystone #4	Pinal	1922 842	5S	15E	4
326758 ✓	Keystone #5	Pinal	1922 844	5S	15E	4
326759 ✓	Keystone #6	Pinal	1922 846	5S	15E	4
326760 ✓	Keystone #7	Pinal	1922 848	5S	15E	4
326761 ✓	Keystone #8	Pinal	1922 850	5S	15E	4
326762 ✓	Keystone #9	Pinal	1922 852	5S	15E	4
326763 ✓	Keystone #10	Pinal	1922 854	5S	15E	4
326764 ✓	Keystone #11	Pinal	1922 856	5S	15E	4
326765 ✓	Keystone #12	Pinal	1922 858	5S	15E	4
326766 ✓	Keystone #13	Pinal	1922 860	5S	15E	4
326767 ✓	Keystone #14	Pinal	1922 862	5S	15E	4
326768 ✓	Keystone #15	Pinal	1922 864	4S	15E	33
326769 ✓	Keystone #16	Pinal	1922 866	4S	15E	33
326770 ✓	Keystone #17	Pinal	1922 868	4S	15E	33
326771 ✓	Keystone #18	Pinal	1922 870	4S	15E	33

RECEIVED
 B.L.M. AT STATE OFFICE
 2000 AUG 23 P 12:58
 PHOENIX, ARIZONA

VERIFIED
Sp 10.1.00

The name and address of the owners of the Claim for which this is prepared is

Roadrunner Prospector's Club Inc.
P.O. Box 56804
Phoenix, AZ. 85079



Signature: *Lauren W. Carter (Agent)* *Agreed this 27th day of July, 2000*
Douglas Meyers

ENTERED INTO COMPUTER

AB AUG 25 2000

18

When recorded mail to:

Name: Roadrunner Prospector's Club

Address: P.O. Box 56804

City/State/Zip: Phoenix, AZ. 85079

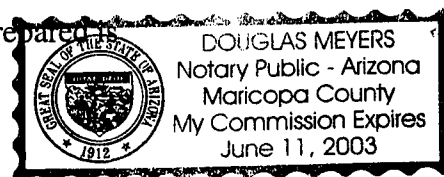
PHOENIX, ARIZONA

MAINTENANCE FEE PAYMENT IN LIEU OF ASSESSMENT WORK FOR THE UPCOMING ASSESSMENT YEAR BEGINNING SEPTEMBER 1, 2000.

AMC #	Claim Name	County	County Recording Data	Town-Ship	Range	Section
126406 ✓	La Siesta #2	Maricopa	15049 221-222	7N	3W	30
247112 ✓	Sando	Maricopa	85 0559653	7N	3W	28
291104 ✓	Cass #2	Maricopa	92 0366284	7N	3W	29
308433 ✓	Ocotillo #1	Maricopa	90 0506459	7N	3W	17, 20
308434 ✓	Ocotillo #2	Maricopa	90 0506460	7N	3W	17, 18
326311 ✓	Carrie #1	Maricopa	93 0174157	7N	3W	31
326312 ✓	Carrie #2	Maricopa	93 0174158	7N	3W	31
326313 ✓	Carrie #3	Maricopa	93 0174160	7N	3W	30
326314 ✓	Carrie #4	Maricopa	93 0174159	7N	3W	30
326315 ✓	Pennyweight #1	Maricopa	93 0174148	7N	3W	29
326316 ✓	Pennyweight #2	Maricopa	93 0174156	7N	3W	29
326317 ✓	Gold Club #1	Maricopa	93 0174154	7N	4W	13
326318 ✓	Gold Club #2	Maricopa	93 0174151	7N	4W	13
326319 ✓	Pat	Maricopa	93 0174152	7N	3W	31
326322 ✓	Double R	Maricopa	93 0174149	6N	4W	12
326323 ✓	Jake #1	Maricopa	93 0174147	7N	3W	29
326324 ✓	Jake #2	Maricopa	93 0174146	7N	3W	29
326325 ✓	Jake #3	Maricopa	93 0174145	7N	3W	29
326326 ✓	Ocotillo #3	Maricopa	93 0174155	7N	3W	17
326327 ✓	Pilgram #1	Maricopa	93 0174153	7N	3W	31
326772 ✓	Range Bull # 1	Maricopa	93 0363063	7N	3W	21
327930 ✓	Red Bird # 7	Maricopa	93 0897433	7N	3W	17
327931 ✓	Red Bird # 8	Maricopa	93 0897432	7N	3W	20
328302 ✓	Red Bird # 9	Maricopa	93 0897431	7N	3W	17
328303 ✓	Red Bird # 10	Maricopa	93 0819961	7N	3W	17
328698 ✓	Cass #4	Maricopa	93 0885578	7N	3W	29
328699 ✓	Cass #5	Maricopa	93 0885577	7N	3W	29
328700 ✓	Cass #6	Maricopa	93 0885576	7N	3W	29

The name and address of the owners of the Claim for which this is prepared is

Roadrunner Prospector's Club Inc.
P.O. Box 56804
Phoenix, AZ. 85079



Signature:

Lauren W. Carter (Agent)

*Signed this 27th of July, 2000
Douglas Meyers*

28

ENTERED INTO COMPUTER

80 AUG 25 2000

When recorded mail to:

Name: Roadrunner Prospector's Club

Address: P.O. Box 56804

City/State/Zip: Phoenix, AZ. 85079


RECEIVED
BLVD OFFICE
7000 AUG 23 P 12: 59
PHOENIX, ARIZONA

MAINTENANCE FEE PAYMENT IN LIEU OF ASSESSMENT WORK FOR THE UPCOMING ASSESSMENT YEAR BEGINNING SEPTEMBER 1, 2000.

AMC #	Claim Name	County	County Recording Data	Township	Range	Section
258456 ✓	Turkey Buzzard #2	Yavapai	1838 872	11N	3E	30
258457 ✓	Turkey Buzzard #3	Yavapai	1838 874	11N	3E	30
258458 ✓	Turkey Buzzard #4	Yavapai	1838 876	11N	3E	30
280730 ✓	Camp #1	Yavapai	2016 295	12N	1W	28,33
280731 ✓	Camp #2	Yavapai	2017 343-344	12N	1W	33
281321 ✓	Camp #3	Yavapai	2017 952	12N	1W	28
281322 ✓	Camp #4	Yavapai	2017 954	12N	1W	28
300332 ✓	Wolf 5	Yavapai	2208 526-527	11.5N	1E	31
300333 ✓	Wolf 6	Yavapai	2208 524-525	11N	1E	6
313839 ✓	RR Humbug #1	Yavapai	2352 464	8N	1E	31
313840 ✓	RR Humbug #2	Yavapai	2352 401	8N	1E	31
314304 ✓	Oro De Valenzuela	Yavapai	3436 378-002	11N	1E	14
314631 ✓	RR Humbug #3	Yavapai	2360 845	8N	1E	29,30,31
316493 ✓	Aquarius Extension	Yavapai	2402 767	10N	2E	18
321061 ✓	Lefty #2	Yavapai	2479 560-561	8N	1E	30
327992 ✓	Hidden Treasure	Yavapai	2702 537-538	12N	2W	25,30,36
328593 ✓	CeeDee #2	Yavapai	2742 961	8N	1W	5
328594 ✓	CeeDee #3	Yavapai	2742 963	8N	1W	5
328595 ✓	CeeDee #4	Yavapai	2742 965	8N	1W	5
328597 ✓	CeeDee #7	Yavapai	2742 969	8N	1W	4
328598 ✓	CeeDee #8	Yavapai	2742 971	8N	1W	4
328600 ✓	D. Udder 2	Yavapai	2742 975	8N	1W	14
328601 ✓	D. Udder 3	Yavapai	2742 977	8N	1W	14
328602 ✓	D. Udder 4	Yavapai	2742 979	8N	1W	14
328603 ✓	D. Udder 5	Yavapai	2742 981	8N	1W	23
328604 ✓	D. Udder 6	Yavapai	2742 983	8N	1W	23
328605 ✓	Burro #1	Yavapai	2742 988-989	12N	1W	33
328606 ✓	Burro #2	Yavapai	2742 986-978	11N	1W	4
328690 ✓	Calf #2	Yavapai	2746 689	8N	1W	10

The name and address of the owners of the Claim for which this is prepared is

Roadrunner Prospector's Club Inc.
P.O. Box 56804
Phoenix, AZ. 85079



Signature: Lauren W. Carter (Agent)

Signed This 27th day of July, 2000
Douglas Meyers

ENTERED INTO COMPUTER
AUG 25 2000 Page 3 of 5

10-1-00
29

When recorded mail to:

Name: Roadrunner Prospector's Club

Address: P.O. Box 56804

City/State/Zip: Phoenix, AZ: 85079

PHOENIX, ARIZONA

MAINTENANCE FEE PAYMENT IN LIEU OF ASSESSMENT WORK FOR THE UPCOMING ASSESSMENT YEAR BEGINNING SEPTEMBER 1, 2000.


AMC #	Claim Name	County	County Recording Data	Township	Range	Section
328691	Calf #3	Yavapai	2746 691	8N	1W	10
328692	Calf #4	Yavapai	2746 693	8N	1W	10
328693	Calf #5	Yavapai	2746 695	8N	1W	10
328694	D. Udder 7	Yavapai	2746 697	8N	1W	23
328695	D. Udder 8	Yavapai	2746 699	8N	1W	23
328696	D. Udder 9	Yavapai	2746 701	8N	1W	14
328703	CeeDee #1	Yavapai	2746 703	8N	1W	5
328704	CeeDee #5	Yavapai	2746 705	8N	1W	5
328705	Genes Dream	Yavapai	2746 707-708	9.5N	2E	20,21
329318	Blasted Flats	Yavapai	2777 216	11N	1W	4
329388	Bad Luck	Yavapai	2780 912-913	12N	1W	14 23
329389	No Luck	Yavapai	2780 914-915	12N	1W	23
329390	Good Luck	Yavapai	2780 916-917	12N	1W	23 24
329391	Great Luck	Yavapai	2780 918-919	12N	1W	24
329392	Clinton	Yavapai	2780 920-921	12N 12N	1W 2W	30 25
329393	Clyde	Yavapai	2780 922-923	12N 12N	1W 2W	30 25
329394	Bonny	Yavapai	2780 924-925	2N	1W	30
335315	Lady Bug	Yavapai	3072 835-003	13N	2W	33
336288	Brave #1	Yavapai	3124 365-366	10N	2W	6
336289	Brave #2	Yavapai	3124 367-368	10N	2W	6
336290	Brave #3	Yavapai	3124 369-370	10N	2W	6
336291	Brave #4	Yavapai	3124 371-372	10N	2W	6
344338	Ambush Canyon	Yavapai	3353 481-482	7N	2W	10
344339	Hideout	Yavapai	3353 483-484	7N	2W	10
344340	Hold-up Creek	Yavapai	3353 485-486	7N	2W	10
344341	Picnic Placer	Yavapai	3353 487-488	7N	2W	10
344342	Kathi's Place	Yavapai	3353 489-490	7N	2W	11

The name and address of the owners of the Claim for which this is prepared is:

Roadrunner Prospector's Club Inc.

P.O. Box 56804

Phoenix, AZ. 85079



Signature:

Lauren W. Carter (Agent)

*Signed this 27th day of July, 2000
Douglas Meyers*

ENTERED INTO COMPUTER page 4 of 5
AUG 25 2000

Jan 10 1 - 00
(27)

When recorded mail to:

Name: Roadrunner Prospector's Club

Address: P.O. Box 56804

City/State/Zip: Phoenix, AZ. 85079


MAINTENANCE FEE PAYMENT IN LIEU OF ASSESSMENT WORK FOR THE UPCOMING ASSESSMENT YEAR BEGINNING SEPTEMBER 1, 2000.

AMC #	Claim Name	County	County Recording Data	Township	Range	Section
344343 ✓	Tres Creeks	Yavapai	3353 491-492	7N	2W	10
344344 ✓	Bitter Creek Stage Stop	Yavapai	3353 461-462	7N	2W	9
344345 ✓	Dos Creeks	Yavapai	3353 463-464	7N	2W	9
344346 ✓	Grand View	Yavapai	3353 465-466	7N	2W	9
344347 ✓	Patty Lou	Yavapai	3353 467-468	7N	2W	9
344348 ✓	Up There	Yavapai	3353 469-470	7N	2W	9
344349 ✓	Wild Burro	Yavapai	3353 471-472	7N	2W	9
344350 ✓	Bitter Creek Flats	Yavapai	3353 473-474	7N	2W	11
344351 ✓	Champie	Yavapai	3353 475-476	8N	1W	28
344352 ✓	Horseshoe Bend	Yavapai	3353 477-478	8N	1W	28
344353 ✓	Red Creek	Yavapai	3353 479-480	8N	1W	28
345304 ✓	Resort # 1	Yavapai	3426 885-002	8N	1W	23
345305 ✓	Resort # 2	Yavapai	3426 885-002	8N	1W	23

RECEIVED
BLM STATE OFFICE
2000 AUG 23 P 12:59
PHOENIX, ARIZONA

The name and address of the owners of the Claim for which this is prepared

Roadrunner Prospector's Club Inc.
P.O. Box 56804
Phoenix, AZ. 85079



Signature: Lauren W. Carter (Agent) Signed this 27th day of July, 2000
Douglas Meyers

ENTERED INTO COMPUTER Page 5 of 5
AUG 25 2000

13

When recorded mail to:

Name: Roadrunner Prospector's Club
Address: P.O. Box 56804
City/State/Zip: Phoenix, AZ. 85079


MAINTENANCE FEE PAYMENT IN LIEU OF ASSESSMENT WORK FOR THE UPCOMING ASSESSMENT YEAR BEGINNING SEPTEMBER 1, 2000.

AMC #	Claim Name	County	County Recording Data	Town-Ship	Range	Section
328701 ✓	Cass #7	Maricopa	93 0885575	7N	3W	29
328702 ✓	Cass #8	Maricopa	93 0885574	7N	3W	29
329013 ✓	Jake #4	Maricopa	94 0021775	7N	3W	29
329020 ✓	RR #1	Maricopa	94 0021782	6N	4W	1
329021 ✓	RR #2	Maricopa	94 0021783	6N	4W	1
329022 ✓	RR #3	Maricopa	94 0021784	6N	4W	1
329023 ✓	RR #4	Maricopa	94 0021785	6N	4W	1
329800 ✓	Gypsy Moth 1	Maricopa	94 0218517	7N	3W	21
329801 ✓	Gypsy Moth 2	Maricopa	94 0218518	7N	3W	21
331233 ✓	Red Basin #1	Maricopa	94 0383049	6N	6W	26
333426 ✓	La Siesta #1	Maricopa	94 0185054	7N	3W	30
333427 ✓	La Siesta #3	Maricopa	94 0185054	7N	3W	30
338207 ✓	Seven Grand	Maricopa	98 0139764	7N	4W	25
339964 ✓	RR #5	Maricopa	96 0488373	6N	4W	1
339965 ✓	RR #6	Maricopa	96 0488374	6N	4W	1
350275 ✓	Gold Bug	Maricopa	98 0535738	6N	6W	26
350276 ✓	Gold Master	Maricopa	98 0535739	6N	6W	26
350277 ✓	Mine Lab	Maricopa	98 0535740	6N	6W	26
350278 ✓	Lobo	Maricopa	98 0535741	6N	6W	26
350279 ✓	Webster Mine	Maricopa	98 0535742	6N	6W	26
350280 ✓	Whistler	Maricopa	98 0535743	6N	6W	26
350281 ✓	Wickenburg	Maricopa	98 0535744	6N	6W	26

RECEIVED
BLM. STATE OFFICE
2000 AUG 23 P 12:58
PHOENIX, ARIZONA

The name and address of the owners of the Claim for which this is prepared is

Roadrunner Prospector's Club Inc.
P.O. Box 56804
Phoenix, AZ. 85079



Signature: Laura W. Carter (agent) Signed this 27th day of July, 2000
Douglas Meyers

ENTERED INTO COMPUTER
AUG 25 2000

22

When recorded mail to:

Name: Roadrunner Prospector's Club


Address: P.O. Box 56804

City/State/Zip: Phoenix, AZ. 85079

MAINTENANCE FEE PAYMENT IN LIEU OF ASSESSMENT WORK FOR THE UPCOMING ASSESSMENT YEAR BEGINNING SEPTEMBER 1, 2000.

AMC #	Claim Name	County	County Recording Data	Township	Range	Section
347608 ✓	Johnnie Lee	Pima	10610 574	19 S	16E	28
347609 ✓	Tom's Place	Pima	10610 578	19 S	16E	28

RECEIVED
 B.L.M. AZ STATE OFFICE
 2000 AUG 23 P 12: 58
 PHOENIX, ARIZONA



The name and address of the owners of the Claim for which this is prepared is

Roadrunner Prospector's Club Inc.

P.O. Box 56804

Phoenix, AZ. 85079

Signed This 27th day of July, 2000
Douglas Meyers
 10-1-00
 (2)

Signature: Lawrence W. Porter (Agent)

ENTERED INTO COMPUTER Page 1 of 1

83 AUG 25 2000

United States Department of the Interior
Bureau of Land Management
 BUSINESS & SUPPORT SVCS DIV
 222 N CENTRAL AVE
 PHOENIX, AZ 85004 -2203
 Phone: (602) 417-9200

Receipt	
No:	174834

Transaction #: 188046
Date of Transaction: 08/23/2000

CUSTOMER: ROADRUNNER PROSPECTO
 BOX 56804
 PHOENIX, AZ 85079

LINE #	QTY	COMMODITY / SUBJECT / ACTION / PRODUCT	REMARKS	UNIT PRICE	TOTAL
1	1	LOCATABLE MINERALS / MINING CLAIMS-ACCOUNTS/UNADJUDICATED / MINING CLAIM MONEY RECEIVED (455)	MAINT 2001 (210)	- n/a -	\$21,000.00
TOTAL:					\$21,000.00

PAYMENT INFORMATION

1	AMOUNT: \$21,000.00	POSTMARKED: N/A
	TYPE: CHECK	RECEIVED: 08/23/2000
	CHECK NO: 4237	
	NAME: ROADRUNNER PROSPECTO BOX 56804 PHOENIX AZ 85079	

REMARKS

CASE SERIAL NUMBER INFORMATION

TRNS #	LINE #	CASES
188046	1	AMC38911

This receipt was generated by the automated BLM Collections and Billings System and is a paper representation of a portion of the official electronic record contained therein.

When recorded mail to: 324 11
 329800 328689
 Name: Roadrunner Prospector's Club
 Address: P.O. Box 56804 328593
 City/State/Zip: Phoenix, AZ, 85079
 329388 328302
 329318 329013

126405 23254 36282
 247112 248793 127466
 291104
 259812 211542
 308433
 1999 AUG 19 A 10:32
 326772 292924 38911
 326754 292017
 RECEIVED
 B.L.M. STATE OFFICE
 PHOENIX, ARIZONA

331232 333426 48976 62406 64830
MAINTENANCE FEE PAYMENT IN LIEU OF ASSESSMENT WORK FOR THE UPCOMING ASSESSMENT YEAR BEGINNING SEPTEMBER 1, 1999.

11413 347608 350275 339964 338207

AMC #	Claim Name	County	County Recording Data	Township	Range	Section
36282	Bedrock #1	Gila	340 453-454	1N	13E	11
36283	Bedrock #2	Gila	598 690-691	1N	13E	11
127666	Diamond #1	Gila	598 692-693	1N	13E	14
127668	Diamond #3	Gila	598 694-695	1N	13E	11
127669	Diamond #4	Gila	529 222-223	1N	13E	2
127667	Diamond #2	Gila	598 690-691	1N	13E	14
211542	The Gamble	Gila	601 997-998	1N	13E	11

74734 76950 82212 89414 92803
 344338 344344 344350 95198 96051
 345304 300332 335315 196365 258455
 334288 280730 281321 313836 174224
 235841 236096 191670 170911 157621
 142355 130488 129334 126534 244561
 112605 102389 314304 314626 316493
 321061 327992
 327930

ENTERED IN COMPUTER
 11/1/99
 [Signature]


7KC

The name and address of the owners of the Claim for which this is prepared is
Roadrunner Prospector's Club Inc.
P.O. Box 56804
Phoenix, AZ, 85079

THIS IS NOT A CHANGE OF ADDRESS

Signature: [Handwritten Signature]

STATE OF ARIZONA
 COUNTY OF MARICOPA
 This instrument was acknowledged before me this 19 day of Aug 1999 by David King witness whereof I hereunto set my hand and official seal.
 [Signature], NOTARY PUBLIC



When recorded mail to:

Name: Roadrunner Prospector's Club
Address: P.O. Box 56804
City/State/Zip: Phoenix, AZ. 85079

RECEIVED
B.L.M. STATE OFFICE

1999 AUG 19 A 10:32

PHOENIX, ARIZONA

MAINTENANCE FEE PAYMENT IN LIEU OF ASSESSMENT WORK FOR THE UPCOMING ASSESSMENT YEAR BEGINNING SEPTEMBER 1, 1999.

AMC #	Claim Name	County	County Recording Data	Township	Range	Section
38911	Diablo Placer	LaPaz	1089 958-959	4N	20W	24,25
232554	Megan Rose	LaPaz	85 16	4N	20W	26
248830	Sleeper	LaPaz	86 102	4N	20W	26
248832	Downstream	LaPaz	86 0567	4N	20W	26
259813	D6 Placer	LaPaz	86 4195	4N	20W	26
259814	Eastside Placer	LaPaz	86 4196	4N	20W	23
259815	Freeway Placer	LaPaz	86 4179	4N	20W	25
292017	C-6 Placer	LaPaz	86 6719	4N	20W	23
292924	CD7 Placer	LaPaz	86 6943	4N	20W	14,15,23

8/2/00
ENTERED IN COMPUTER
11/1/99

The name and address of the owners of the Claim for which this is prepared is


Roadrunner Prospector's Club Inc.
P.O. Box 56804
Phoenix, AZ, 85079

THIS IS NOT A CHANGE OF ADDRESS

STATE OF ARIZONA
COUNTY OF MARICOPA

Signature: [Handwritten Signature]

This instrument was acknowledged before me this 19 day of Aug, 1999, by [Handwritten Name]
In witness whereof I herewith set my hand and official seal.
[Handwritten Signature], NOTARY PUBLIC



When recorded mail to:

Name: Roadrunner Prospector's Club

Address: P.O. Box 56804

City/State/Zip: Phoenix, AZ, 85079

RECEIVED
S.L.M. STATE OFFICE

1999 AUG 19 A 10: 32

PHOENIX, ARIZONA

MAINTENANCE FEE PAYMENT IN LIEU OF ASSESSMENT WORK FOR THE UPCOMING ASSESSMENT YEAR BEGINNING SEPTEMBER 1, 1999.

AMC #	Claim Name	County	County Recording Data	Town-Ship	Range	Section
126406 /	La Siesta #2	Maricopa	15049 221-222	7N	3W	30
247112 ✓	Sando	Maricopa	85 0559653	7N	3W	28
291104 ✓	Cass #2	Maricopa	92 0366284	7N	3W	29
308433 \	Ocotillo #1	Maricopa	90 0506459	7N	3W	17 20
308434 /	Ocotillo #2	Maricopa	90 0506460	7N	3W	17,18
326311 \	Carrie #1	Maricopa	93 0174157	7N	3W	31
326312	Carrie #2	Maricopa	93 0174158	7N	3W	31
326313	Carrie #3	Maricopa	93 0174160	7N	3W	30
326314	Carrie #4	Maricopa	93 0174159	7N	3W	30
326315 /	Pennyweight #1	Maricopa	93 0174148	7N	3W	29
326316 /	Pennyweight #2	Maricopa	93 0174156	7N	3W	29
326317	Gold Club #1	Maricopa	93 0174154	7N	4W	13
326318	Gold Club #2	Maricopa	93 0174151	7N	4W	13
326319 /	Pat	Maricopa	93 0174152	7N	3W	31
326322 \	Double R	Maricopa	93 0174149	8N	4W	12
326323	Jake #1	Maricopa	93 0174147	7N	3W	29
326324 \	Jake #2	Maricopa	93 0174146	7N	3W	29
326325	Jake #3	Maricopa	93 0174145	7N	3W	29
326326	Ocotillo #3	Maricopa	93 0174155	7N	3W	17
326327 /	Pilgram #1	Maricopa	93 0174153	7N	3W	31
326772 ✓	Range Bull # 1	Maricopa	93 0363063	7N	3W	21
327930 \	Red Bird # 7	Maricopa	93 0897433	7N	3W	17
327931 \	Red Bird # 8	Maricopa	93 0897432	7N	3W	20
328302 \	Red Bird # 9	Maricopa	93 0897431	7N	3W	17
328303 /	Red Bird # 10	Maricopa	93 0819961	7N	3W	17
328698 \	Cass #4	Maricopa	93 0885578	7N	3W	29
328699 \	Cass #5	Maricopa	93 0885577	7N	3W	29
328700 \	Cass #6	Maricopa	93 0885576	7N	3W	29

The name and address of the owners of the Claim for which this is prepared is

Roadrunner Prospector's Club Inc.

P.O. Box 56804


Phoenix, AZ, 85079

THIS IS NOT A CHANGE OF ADDRESS

8/2/00
ENTERED IN COMPUTERS

11/1/99

Signature: David King (Agent)



STATE OF ARIZONA

NOTARY PUBLIC

My Comm. Expires June 5, 2001

Susan C. Farris

Notary Public

of 2
David King
Sinc
Notary Public

When recorded mail to:

Name: Roadrunner Prospector's Club

Address: P.O. Box 56804

City/State/Zip: Phoenix, AZ. 85079

RECEIVED
B.L.M. FIELD OFFICE

1999 AUG 19 A 10:34

PHOENIX, ARIZONA
**MAINTENANCE FEE PAYMENT IN LIEU OF ASSESSMENT WORK FOR THE UPCOMING
ASSESSMENT YEAR BEGINNING SEPTEMBER 1, 1999.**

AMC #	Claim Name	County	County Recording Data	Town-Ship	Range	Section
328701	Cass #7	Maricopa	93 0885575	7N	3W	29
328702	Cass #8	Maricopa	93 0885574	7N	3W	29
329013	Jake #4	Maricopa	94 0021775	7N	3W	29
329020	RR #1	Maricopa	94 0021782	6N	4W	1
329021	RR #2	Maricopa	94 0021783	6N	4W	1
329022	RR #3	Maricopa	94 0021784	6N	4W	1
329023	RR #4	Maricopa	94 0021785	6N	4W	1
329800	Gypsy Moth 1	Maricopa	94 0218517	7N	3W	21
329801	Gypsy Moth 2	Maricopa	94 0218518	7N	3W	21
331233	Red Basin #1	Maricopa	94 0383049	6N	6W	26
333426	La Siesta #1	Maricopa	94 0185054	7N	3W	30
333427	La Siesta #3	Maricopa	94 0185054	7N	3W	30
338207	Seven Grand	Maricopa		7N	4W	25
339964	RR #5	Maricopa	96 0488373	6N	4W	1
339965	RR #6	Maricopa	96 0488374	6N	4W	1
350275	Gold Bug	Maricopa	98 0535738	6N	6W	26
350276	Gold Master	Maricopa	98 0535739	6N	6W	26
350277	Mine Lab	Maricopa	98 0535740	6N	6W	26
350278	Looo	Maricopa	98 0535741	6N	6W	26
350279	Webster Mine	Maricopa	98 0535742	6N	6W	26
350280	Whistler	Maricopa	98 0535743	6N	6W	26
350281	Wickenburg	Maricopa	98 0535744	6N	6W	26

8/2/00
ENTERED IN COMPUTER
11/1/99

The name and address of the owners of the Claim for which this is prepared is


Roadrunner Prospector's Club Inc.
P.O. Box 56804
Phoenix, AZ. 85079

THIS IS NOT A CHANGE OF ADDRESS

Signature: [Handwritten Signature]

STATE OF ARIZONA
COUNTY OF MARICOPA

I ss.
This document was acknowledged before me this 19 day
of August 1999 by [Handwritten Name]
In witness whereof I herewith set my hand and official seal.
[Handwritten Signature], NOTARY PUBLIC



22 KC

When recorded mail to:

Name: Roadrunner Prospector's Club

Address: P.O. Box 56804

City/State/Zip: Phoenix, AZ, 85079

RECEIVED
B.L.M. STATE OFFICE

1999 AUG 19 A 10: 34

PHOENIX, ARIZONA
**MAINTENANCE FEE PAYMENT IN LIEU OF ASSESSMENT WORK FOR THE UPCOMING
ASSESSMENT YEAR BEGINNING SEPTEMBER 1, 1999.**

AMC #	Claim Name	County	County Recording Data	Township	Range	Section
347608	Johnnie Lee	Pima	10610 574	19 S	16E	28
347609	Tom's Place	Pima	10610 578	19 S	16E	28

L 8/2/00
ENTERED IN COMPUTER
11/1/99
[Signature]

The name and address of the owners of the Claim for which this is prepared is

Roadrunner Prospector's Club Inc.

P.O. Box 56804

Phoenix, AZ, 85079

THIS IS NOT A CHANGE OF ADDRESS

2 KC

Signature: [Handwritten Signature]


STATE OF ARIZONA
COUNTY OF MARICOPA } ss.

This instrument was acknowledged before me this 19 day of

Aug, 1999, by [Handwritten Name]

In witness whereof, I have set my hand and official seal

[Handwritten Signature], NOTARY PUBLIC



When recorded mail to:

Name: Roadrunner Prospector's Club

Address: P.O. Box 56804

City/State/Zip: Phoenix, AZ. 85079

RECEIVED
S.L.M. STATE OFFICE

1999 AUG 19 A 10:34

MAINTENANCE FEE PAYMENT IN LIEU OF ASSESSMENT WORK FOR THE UPCOMING ASSESSMENT YEAR BEGINNING SEPTEMBER 1, 1999.

AMC #	Claim Name	County	County Recording Data	Township	Range	Section
326754	Keystone #1	Pinal	1922 836	5S	15E	4
326755	Keystone #2	Pinal	1922 838	5S	15E	4
326756	Keystone #3	Pinal	1922 840	5S	15E	4
326757	Keystone #4	Pinal	1922 842	5S	15E	4
326758	Keystone #5	Pinal	1922 844	5S	15E	4
326759	Keystone #6	Pinal	1922 846	5S	15E	4
326760	Keystone #7	Pinal	1922 848	5S	15E	4
326761	Keystone #8	Pinal	1922 850	5S	15E	4
326762	Keystone #9	Pinal	1922 852	5S	15E	4
326763	Keystone #10	Pinal	1922 854	5S	15E	4
326764	Keystone #11	Pinal	1922 856	5S	15E	4
326765	Keystone #12	Pinal	1922 858	5S	15E	4
326766	Keystone #13	Pinal	1922 860	5S	15E	4
326767	Keystone #14	Pinal	1922 862	5S	15E	4
326768	Keystone #15	Pinal	1922 864	4S	15E	33
326769	Keystone #16	Pinal	1922 866	4S	15E	33
326770	Keystone #17	Pinal	1922 868	4S	15E	33
326771	Keystone #18	Pinal	1922 870	4S	15E	33

8/2/00
ENTERED IN COMPUTER
11/1/99


18 KC

The name and address of the owners of the Claim for which this is prepared is

Roadrunner Prospector's Club Inc.
P.O. Box 56804
Phoenix, AZ. 85079

THIS IS NOT A CHANGE OF ADDRESS

Signature: [Handwritten Signature]



STATE OF ARIZONA }
COUNTY OF MARICOPA } ss.

This instrument was acknowledged before me this 19 day of August, 1999, at Phoenix, AZ.
In witness whereof I hereunto set my hand and official seal
[Signature], NOTARY PUBLIC

When recorded mail to:

Name: Roadrunner Prospector's Club

Address: P.O. Box 56804

City/State/Zip: Phoenix, AZ, 85079

RECEIVED
B.L.M. FIELD OFFICE

1999 AUG 19 A 10: 34

PHOENIX, ARIZONA

MAINTENANCE FEE PAYMENT IN LIEU OF ASSESSMENT WORK FOR THE UPCOMING ASSESSMENT YEAR BEGINNING SEPTEMBER 1, 1999.

AMC #	Claim Name	County	County Recording Data	Township	Range	Section
11413	Wednesday Hope #4	Yavapai	1015 726	9.5N 10N	2E	20 32
48976	Aquarius #1	Yavapai	0801 192	10N	2E	7
48977	Aquarius #3	Yavapai	0801 194	10N	2E	7, 18
48978	Aquarius #4	Yavapai	0801 195	10N	2E	18
62606	Aquarius #2	Yavapai	1001 437	10N	2E	7
64830	Cat Claw	Yavapai	0912 239	9N	4W	6
74734	Sharon Lee #1	Yavapai	0912 397	11N	1E	35, 36
74735	Sharon Lee #2	Yavapai	0912 398	11N	1E	35
74736	Sharon Lee #3	Yavapai	0912 399	10N	1E	2
74737	Sharon Lee #4	Yavapai	0912 400	10N	1E	1, 2
76951	Merciful Heavens #2	Yavapai	0956 72	12N 11N	1W	33 4
82213	Bean Bag #1	Yavapai	0965 338	12N	1W	28
89414	Bean Bag #2	Yavapai	1249 413	12N	1W	28
89420	Wolf 1	Yavapai	0961 673	11.5N	1E	31
89421	Wolf 2	Yavapai	0961 674	11.5N	1E	31
89422	Wolf 3	Yavapai	0961 675	11.5N	1E	31
89423	Wolf 4	Yavapai	0961 676	11.5N	1E	31
92803	Goodwin #1	Yavapai	1058 779	12N	1W	28, 33
95198	Gold Palace I	Yavapai	1256 447-448	12N	1W	19
95199	Gold Palace II	Yavapai	1256 450-451	12N	1W	19
95200	Gold Palace III	Yavapai	1256 453-454	12N	1W	19
95201	Gold Palace IV	Yavapai	1256 456-457	12N	1W	19
95202	Gold Palace V	Yavapai	1256 459-460	12N	1W	19
95203	More Than Lot Of Rock	Yavapai	1256 462-463	12N	1W	19
95204	Lots Of Rock	Yavapai	1256 465-466	12N	1W	19
95205	Gold Palace VIII	Yavapai	1256 468-469	12N	1W	30

The name and address of the owners of the Claim for which this is prepared is

Roadrunner Prospector's Club Inc.

P.O. Box 56804

Phoenix, AZ, 85079


THIS IS NOT A CHANGE OF ADDRESS

STATE OF ARIZONA
COUNTY OF MARICOPA

This instrument was acknowledged before me this 19 day of

in witness whereof I hereunto set my hand and official seal

NOTARY PUBLIC



8/2/00 - all except AMC 89414
ENTERED IN COMPUTER
not entered on 11/1/99
25 KC

Signature: [Handwritten Signature]

When recorded mail to:

Name: Roadrunner Prospector's Club
Address: P.O. Box 56804
City/State/Zip: Phoenix, AZ. 85079

RECEIVED
B.L.M. STATE OFFICE

1999 AUG 19 A 10:34

PREPARED IN ARIZONA

MAINTENANCE FEE PAYMENT IN LIEU OF ASSESSMENT WORK FOR THE UPCOMING ASSESSMENT YEAR BEGINNING SEPTEMBER 1, 1999.

AMC #	Claim Name	County	County Recording Data	Town-ship	Range	Section
344343	Tres Creeks	Yavapai	3353 491-492	7N	2W	10
344344	Bitter Creek Stage Stop	Yavapai	3353 461-462	7N	2W	9
344345	Dos Creeks	Yavapai	3353 463-464	7N	2W	9
344346	Grand View	Yavapai	3353 465-466	7N	2W	9
344347	Patty Lou	Yavapai	3353 467-468	7N	2W	9
344348	Up There	Yavapai	3353 469-470	7N	2W	9
344349	Wild Burro	Yavapai	3353 471-472	7N	2W	9
344350	Bitter Creek Flats	Yavapai	3353 473-474	7N	2W	11
344351	Champie	Yavapai	3353 475-476	8N	1W	28
344352	Horseshoe Bend	Yavapai	3353 477-478	8N	1W	28
344353	Red Creek	Yavapai	3353 479-480	8N	1W	28
345304	Resort # 1	Yavapai	3426 885-002	8N	1W	23
345305	Resort # 2	Yavapai	3426 885-002	8N	1W	23

8/2/00
ENTERED IN COMPUTER
11/1/99

The name and address of the owners of the Claim for which this is prepared is

Roadrunner Prospector's Club Inc.
P.O. Box 56804
Phoenix, AZ. 85079


THIS IS NOT A CHANGE OF ADDRESS

13 KC

Signature: [Handwritten Signature]

STATE OF ARIZONA
COUNTY OF MARICOPA, ss.

This instrument was acknowledged before me this 19 day of August, 1999, by [Handwritten Name] in witness whereof I hereunto set my hand and official seal
[Handwritten Signature], NOTARY PUBLIC



When recorded mail to:

Name: Roadrunner Prospector's Club

Address: P.O. Box 56804

City/State/Zip: Phoenix, AZ. 85079

RECEIVED
S.L.M. STATE OFFICE

1999 AUG 19 A 10: 34

PHOENIX, ARIZONA

MAINTENANCE FEE PAYMENT IN LIEU OF ASSESSMENT WORK FOR THE UPCOMING ASSESSMENT YEAR BEGINNING SEPTEMBER 1, 1999.

AMC #	Claim Name	County	County Recording Data	Town-ship	Range	Section
328691	Calf #3	Yavapai	2746 691	8N	1W	10
328692	Calf #4	Yavapai	2746 693	8N	1W	10
328693	Calf #5	Yavapai	2746 695	8N	1W	10
328694	D. Udder 7	Yavapai	2746 697	8N	1W	23
328695	D. Udder 8	Yavapai	2746 699	8N	1W	23
328696	D. Udder 9	Yavapai	2746 701	8N	1W	14
328703	CeeDee #1	Yavapai	2746 703	8N	1W	5
328704	CeeDee #5	Yavapai	2746 705	8N	1W	5
328705	Genes Dream	Yavapai	2746 707-708	9.5N	2E	20.21
329318	Blasted Flats	Yavapai	2777 216	11N	1W	4
329388	Bad Luck	Yavapai	2780 912-913	12N	1W	14 23
329389	No Luck	Yavapai	2780 914-915	12N	1W	23
329390	Good Luck	Yavapai	2780 916-917	12N	1W	23 24
329391	Great Luck	Yavapai	2780 918-919	12N	1W	24
329392	Clinton	Yavapai	2780 920-921	12N	1W	30
				12N	2W	25
329393	Clyde	Yavapai	2780 922-923	12N	1W	30
				12N	2W	25
329394	Bonny	Yavapai	2780 924-925	2N	1W	30
335315	Lady Bug	Yavapai	3072 835-003	13N	2W	33
336288	Brave #1	Yavapai	3124 365-366	10N	2W	6
336289	Brave #2	Yavapai	3124 367-368	10N	2W	6
336290	Brave #3	Yavapai	3124 369-370	10N	2W	6
336291	Brave #4	Yavapai	3124 371-372	10N	2W	6
344338	Ambush Canyon	Yavapai	3353 481-482	7N	2W	10
344339	Hideout	Yavapai	3353 483-484	7N	2W	10
344340	Hold-up Creek	Yavapai	3353 485-486	7N	2W	10
344341	Picnic Placer	Yavapai	3353 487-488	7N	2W	10
344342	Katti's Place	Yavapai	3353 489-490	7N	2W	11

The name and address of the owners of the Claim for which this is prepared is

Roadrunner Prospector's Club Inc.

P.O. Box 56804

Phoenix, AZ. 85079

THIS IS NOT A CHANGE OF ADDRESS


8/12/00 all except AMC 329318
ENTERED IN COMPUTER
not entered on 27KC
11/1/99

STATE OF ARIZONA
COUNTY OF MARICOPA

This instrument was acknowledged before me this 19 day of

in witness whereof I have set my hand and official

Signature: [Handwritten Signature]



NOTARY

When recorded mail to:

Name: Roadrunner Prospector's Club
Address: P.O. Box 56804
City/State/Zip: Phoenix, AZ, 85079

RECEIVED
B.L.M. STATE OFFICE

1999 AUG 19 A 10:34

MAINTENANCE FEE PAYMENT IN LIEU OF ASSESSMENT WORK FOR THE UPCOMING ASSESSMENT YEAR BEGINNING SEPTEMBER 1, 1999.

AMC #	Claim Name	County	County Recording Data	Township	Range	Section
258457	Turkey Buzzard #3	Yavapai	1838 874	11N	3E	30
258458	Turkey Buzzard #4	Yavapai	1838 876	11N	3E	30
280730	Camp #1	Yavapai	2016 295	12N	1W	28,33
280731	Camp #2	Yavapai	2017 343-344	12N	1W	33
281321	Camp #3	Yavapai	2017 952	12N	1W	28
281322	Camp #4	Yavapai	2017 954	12N	1W	28
3003327	Wolf 5	Yavapai	2208 526-527	11.5N	1E	31
300333	Wolf 6	Yavapai	2208 524-525	11N	1E	6
313839	RR Humbug #1	Yavapai	2352 464	8N	1E	31
313840	RR Humbug #2	Yavapai	2352 401	8N	1E	31
314304	Oro De Valenzuela	Yavapai	3436 378-002	11N	1E	14
314631	RR Humbug #3	Yavapai	2360 845	8N	1E	29,30,31
316493	Aquarius Extension	Yavapai	2402 767	10N	2E	18
321061	Lefty #2	Yavapai	2479 560-561	8N	1E	30
327992	Hidden Treasure	Yavapai	2702 537-538	12N	2W	25,30,36
328593	CeeDee #2	Yavapai	2742 961	8N	1W	5
328594	CeeDee #3	Yavapai	2742 963	8N	1W	5
328595	CeeDee #4	Yavapai	2742 965	8N	1W	5
328597	CeeDee #7	Yavapai	2742 969	8N	1W	4
328598	CeeDee #8	Yavapai	2742 971	8N	1W	4
328600	D. Udder 2	Yavapai	2742 975	8N	1W	14
328601	D. Udder 3	Yavapai	2742 977	8N	1W	14
328602	D. Udder 4	Yavapai	2742 979	8N	1W	14
328603	D. Udder 5	Yavapai	2742 981	8N	1W	23
328604	D. Udder 6	Yavapai	2742 983	8N	1W	23
328605	Burro #1	Yavapai	2742 988-989	12N	1W	33
328606	Burro #2	Yavapai	2742 986-978	11N	1W	4
328690	Calif #2	Yavapai	2746 689	8N	1W	10

The name and address of the owners of the Claim for which this is prepared is

Roadrunner Prospector's Club Inc.
P.O. Box 56804
Phoenix, AZ, 85079


8/2/00
ENTERED IN COMPUTER
11/1/99

THIS IS NOT A CHANGE OF ADDRESS

Signature:

Paul King Agent

STATE OF ARIZONA
COUNTY OF MARICOPA



19
Jared King
NOTARY PUBLIC

28 KC

When recorded mail to:

Name: Roadrunner Prospector's Club

Address: P.O. Box 56804

City/State/Zip: Phoenix, AZ. 85079

RECEIVED
B.L.M. DISTRICT OFFICE

1999 AUG 19 A 10:34

PHOENIX, ARIZONA

MAINTENANCE FEE PAYMENT IN LIEU OF ASSESSMENT WORK FOR THE UPCOMING ASSESSMENT YEAR BEGINNING SEPTEMBER 1, 1999.

AMC #	Claim Name	County	County Recording Data	Township	Range	Section
96051	JDR 1	Yavapai	1267 825-826	12.5N	2W	21
96052	JDR 2	Yavapai	1267 827-828	12.5N	2W	21
96053	JDR 3	Yavapai	1267 829-830	12.5N	2W	21
102389	Mandella 2 & 3	Yavapai	1293 289-290	13N	2W	33
112605	Laura Kay #1	Yavapai	1331 563-565	10N	2E	30
112606	Janet Lynn #2	Yavapai	1331 561	10N	1E	12,13
126534	Mandella 6	Yavapai	1371 335-336	10N	1E	12,13
126535	Mandella 7	Yavapai	1437 985	10N	2E	31
126536	Mandella 8	Yavapai	1437 985	10N	2E	30
126537	Mandella 9	Yavapai	1371 339-340	10N	2E	30
126538	Mandella 10	Yavapai	1371 341-342	10N	2E	30
129334	Mandella 12	Yavapai	1371 343-344	10N	2E	31
130489	Protecto #2	Yavapai	1376 706-708	10N	2E	30
142356	Donkey Mine #4	Yavapai	1381 826-827	12N	1W	33
157621	Mandella 14	Yavapai	1422 292-293	12N	1W	33
170911	Wednesday Hope #1	Yavapai	1436 981-982	10N	2E	30
174224	Big Rock #1	Yavapai	1467 691	10N	2E	31
174225	Big Rock #2	Yavapai	1469 76-77	12N	1W	12,11
191670	Roadrunner #1	Yavapai	1469 78-79	12N	1W	10
191671	Roadrunner #2	Yavapai	1514 754-755	12N	1W	25
196365	Turkey Buzzard #1	Yavapai	1514 756-757	12.5N	1W	25
235841	Betty 4	Yavapai	1529 712	11N	3E	30
235842	Betty 5	Yavapai	1713 778	12N	1W	14
236096	Gary's Place #1A	Yavapai	1713 780	12N	1W	14
244561	Gold Dust #2	Yavapai	1714 194	12N	1W	14
258455	Turkey Buzzard Ext.	Yavapai	1781 512	11N	3E	30
258456	Turkey Buzzard #2	Yavapai	1838 870	11N	3E	30
		Yavapai	1838 872	11N	3E	30

The name and address of the owners of the Claim for which this is prepared is

Roadrunner Prospector's Club Inc.

P.O. Box 56804


Phoenix, AZ. 85079

THIS IS NOT A CHANGE OF ADDRESS

8/21/00
ENTERED IN COMPUTER

28 KC

Signature: [Handwritten Signature]



[Handwritten signatures and notes]

POOR QUALITY

The following pages are scanned at the best possible quality setting. The original pages are of poor quality and this is the best possible reproduction.

UNITED STATES
DEPARTMENT OF THE INTERIOR
BUREAU OF LAND MANAGEMENT

RECEIPT AND ACCOUNTING ADVICE

NO. **2296672**

Subject: **LEASE MAINTENANCE FEE 0000**

Applicant: **CHOCOMAHO PROPERTIES, INC.**
1101 N. 1ST AVE
LAKE CHARLES, LA 70001

Remitter:

Assignor:

LEASE MANAGEMENT DATA									
		<input type="checkbox"/> NEW	<input type="checkbox"/> UPDATE	<input type="checkbox"/> PAYMENT					
ORIGINAL SERIAL NO.	ASG.	TYPE	ST.	CTY.	FUND SYMBOL			ACRES/UNITS	RATE

AMOUNT	ANV. DATE	EXP. DATE	BILL CYC.	S/C	DISTRICT	NEXT BILL	MISC. DATA	U of M	ACTUAL UNITS

ASSIGNMENT SERIAL NO.	ASG.	TYPE	ST.	CTY.	FUND SYMBOL			ACRES/UNITS	RATE

AMOUNT	ANV. DATE	EXP. DATE	BILL CYC.	S/C	DISTRICT	NEXT BILL	MISC. DATA	U of M	ACTUAL UNITS

APPLY REMITTANCE			
ACTION	FUND SYMBOL	CTY.	AMOUNT
FILING FEE			
RENTAL			
UNEARNED			
REFUND			
TOTAL			
AMOUNT DUE			

Remarks:

BY: _____ DATE: _____

<input type="checkbox"/> Lease in Escrow? <input type="checkbox"/> KGS? <input type="checkbox"/> Auto Escalates? <input type="checkbox"/> Auto Renew?	Of Interest? Operating Rights? Operator Bond Filed?	FOR MMS USE ONLY	
		BILLEE NUMBER OCS SECTION CODE	FOREST REFUGE

POOR QUALITY

The following pages are scanned at the best possible quality setting. The original pages are of poor quality and this is the best possible reproduction.

292934 92303 248793 347608 329300 -1264-
 92051 230-34 38911 32903 247112
 129333 292017 50282 -331252 291104
 95198 ~~XXXXXXXXXX~~ 127004 329800 3084333
 Name: Roadrunner Prospector's Club 4830 211542 339964 326311
 Address: P.O. Box 56804 74734 11413 326772
 City/State/Zip: Phoenix, AZ. 85079 76950 43974 333436 328659
 122389 112608 82212 350275
 124534 -130436 142355 17921 170411 174324

**MAINTENANCE FEE PAYMENT IN LIEU OF ASSESSMENT WORK FOR THE
UPCOMING ASSESSMENT YEAR BEGINNING SEPTEMBER 1, 1998.**

AMC #	Claim Name	County	County Data	Township	Range	Section
126406	La Siesta #2	Maricopa	15049 221-222	7N	3W	30
247112	Sando	Maricopa	85 0559653	7N	3W	28
291104	Cass #2	Maricopa	92 0366284	7N	3W	29
308433	Ocotillo #1	Maricopa	90 0506459	7N	3W	17 20
308434	Ocotillo #2	Maricopa	90 0506460	7N	3W	17,18
326311	Carrie #1	Maricopa	93 0174157	7N	3W	31
326312	Carrie #2	Maricopa	93 0174158	7N	3W	31
326313	Carrie #3	Maricopa	93 0174160	7N	3W	30
326314	Carrie #4	Maricopa	93 0174159	7N	3W	30
326315	Pennyweight #1	Maricopa	93 0174148	7N	3W	29
326316	Pennyweight #2	Maricopa	93 0174156	7N	3W	29
326317	Gold Club #1	Maricopa	93 0174154	7N	4W	13
326318	Gold Club #2	Maricopa	93 0174151	7N	4W	13
326319	Pat	Maricopa	93 0174152	7N	3W	31
326322	Double R	Maricopa	93 0174149	6N	4W	12
326323	Jake #1	Maricopa	93 0174147	7N	3W	29
326324	Jake #2	Maricopa	93 0174146	7N	3W	29
326325	Jake #3	Maricopa	93 0174145	7N	3W	29
326326	Ocotillo #3	Maricopa	93 0174155	7N	3W	17
326327	Pilgram #1	Maricopa	93 0174153	7N	3W	31
326772	Range Bull # 1	Maricopa	93 0363063	7N	3W	21
328698	Cass #4	Maricopa	93 0885578	7N	3W	29
328699	Cass #5	Maricopa	93 0885577	7N	3W	29
328700	Cass #6	Maricopa	93 0885576	7N	3W	29
328701	Cass #7	Maricopa	93 0885575	7N	3W	29
328702	Cass #8	Maricopa	93 0885574	7N	3W	29

235341
 236096
 244561
 258455
 280730
 281321
 300322
 313834
 325592
 327992
 336288
 335315
 34026
 341304
 341661
 344350
 344344
 344338
 345304
 348302
 347920
 316492
 329316

VERIFIED

12/15/98


ENTERED IN COMPUTER

The name and address of the owners of the Claim for which this is prepared is
Roadrunner Prospector's Club Inc.
P.O. Box 56804
Phoenix, AZ, 85079.

THIS IS NOT A CHANGE OF ADDRESS

Signature:

Anna D. Walman
Christina



PHOENIX, ARIZONA

1998 AUG 27 P 2:38

RECEIVED B. M. AZ STATE OFFICE

26

When recorded mail to:

Name: Roadrunner Prospector's Club

Address: P.O. Box 56804

City/State/Zip: Phoenix, AZ. 85079

**MAINTENANCE FEE PAYMENT IN LIEU OF ASSESSMENT WORK FOR THE
UPCOMING ASSESSMENT YEAR BEGINNING SEPTEMBER 1, 1998.**

AMC #	Claim Name	County	County Data	Town-ship	Range	Section
329013	Jake #4	Maricopa	94 0021775	7N	3W	29
329020	RR #1	Maricopa	94 0021782	6N	4W	1
329021	RR #2	Maricopa	94 0021783	6N	4W	1
329022	RR #3	Maricopa	94 0021784	6N	4W	1
329023	RR #4	Maricopa	94 0021785	6N	4W	1
339964	RR #5	Maricopa	96 0488373	6N	4W	1
339965	RR #6	Maricopa	96 0488374	6N	4W	1
329800	Gypsy Moth 1	Maricopa	94 0218517	7N	3W	21
329801	Gypsy Moth 2	Maricopa	94 0218518	7N	3W	21
331233	Red Basin #1	Maricopa	94 0383049	6N	6W	26
333426	La Siesta #1	Maricopa	94 0185054	7N	3W	30
333427	La Siesta #3	Maricopa	94 0185055	7N	3W	30
350275	Gold Bug	Maricopa	98 0535738	6N	6W	26
350276	Gold Master	Maricopa	98 0535739	6N	6W	26
350277	Mine Lab	Maricopa	98 0535740	6N	6W	26
350278	Lobo	Maricopa	98 0535741	6N	6W	26
350279	Webster Mine	Maricopa	98 0535742	6N	6W	26
350280	Whistler	Maricopa	98 0535743	6N	6W	26
350281	Wickenburg	Maricopa	98 0535744	6N	6W	26

85/5/11
VERIFIED

RECEIVED
BLM ALBUQUERQUE OFFICE
1998 AUG 27 P 2:38
ARIZONA


The name and address of the owners of the Claim for which this is prepared is

Roadrunner Prospector's Club Inc.
P.O. Box 56804
Phoenix, AZ. 85079

THIS IS NOT A CHANGE OF ADDRESS

Signature:

Paul King Agent
Chris Johnson 8/25/98



ENTERED IN COMPUTER
11/10/98

TES
19

When recorded mail to:

Name: Roadrunner Prospector's Club

Address: P.O. Box 56804

City/State/Zip: Phoenix, AZ. 85079

**MAINTENANCE FEE PAYMENT IN LIEU OF ASSESSMENT WORK FOR THE
UPCOMING ASSESSMENT YEAR BEGINNING SEPTEMBER 1, 1998.**

AMC #	Claim Name	County	County Data	Town-ship	Range	Section
326754	Keystone #1	Pinal	1922 836	5S	15E	4
326755	Keystone #2	Pinal	1922 838	5S	15E	4
326756	Keystone #3	Pinal	1922 840	5S	15E	4
326757	Keystone #4	Pinal	1922 842	5S	15E	4
326758	Keystone #5	Pinal	1922 844	5S	15E	4
326759	Keystone #6	Pinal	1922 846	5S	15E	4
326760	Keystone #7	Pinal	1922 848	5S	15E	4
326761	Keystone #8	Pinal	1922 850	5S	15E	4
326762	Keystone #9	Pinal	1922 852	5S	15E	4
326763	Keystone #10	Pinal	1922 854	5S	15E	4
326764	Keystone #11	Pinal	1922 856	5S	15E	4
326765	Keystone #12	Pinal	1922 858	5S	15E	4
326766	Keystone #13	Pinal	1922 860	5S	15E	4
326767	Keystone #14	Pinal	1922 862	5S	15E	4
326768	Keystone #15	Pinal	1922 864	4S	15E	33
326769	Keystone #16	Pinal	1922 866	4S	15E	33
326770	Keystone #17	Pinal	1922 868	4S	15E	33
326771	Keystone #18	Pinal	1922 870	4S	15E	33

VERIFIED
8/15/98

RECEIVED
BLM. ARIZONA STATE OFFICE
1998 AUG 21 P 2:38
PHOENIX, ARIZONA

The name and address of the owners of the Claim for which this is prepared is

Roadrunner Prospector's Club Inc.

P.O. Box 56804

Phoenix, AZ. 85079

THIS IS NOT A CHANGE OF ADDRESS

Signature:

Paul King August
Chris Walter 8/25/98

1 of 1

ENTERED IN COMPUTER

11/10/98



18

When recorded mail to:

Name: Roadrunner Prospector's Club

Address: P.O. Box 56804

City/State/Zip: Phoenix, AZ. 85079

**MAINTENANCE FEE PAYMENT IN LIEU OF ASSESSMENT WORK FOR THE
UPCOMING ASSESSMENT YEAR BEGINNING SEPTEMBER 1, 1998.**

AMC #	Claim Name	County	County Data	Town- ship	Range	Section
347608 ✓	Johnnie Lee	Pima	10610 574	19 S	16E	28
347609 ✓	Tom's Place	Pima	10610 578	19 S	16E	28

PHOENIX, ARIZONA

1998 AUG 27 P 2:39

RECEIVED
B.L.M. AZ STATE OFFICE

8/25/98
VERIFIED
D

The name and address of the owners of the Claim for which this is prepared is

Roadrunner Prospector's Club Inc.

P.O. Box 56804

Phoenix, AZ. 85079

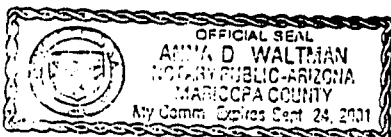
THIS IS NOT A CHANGE OF ADDRESS

Signature:

Wendy King Agent

Christa Walther 8/25/98

1 of 1



ENTERED IN COMPUTER

11/10/98 L

② 238

When recorded mail to:

Name: Roadrunner Prospector's Club

Address: P.O. Box 56804

City/State/Zip: Phoenix, AZ. 85079

**MAINTENANCE FEE PAYMENT IN LIEU OF ASSESSMENT WORK FOR THE
UPCOMING ASSESSMENT YEAR BEGINNING SEPTEMBER 1, 1998.**

AMC #	Claim Name	County	County Data	Town-ship	Range	Section
38911	Diablo Placer	LaPaz	1089 958-959	4N	20W	24,25
232554	Megan Rose	LaPaz	85 16	4N	20W	26
248830	Sleeper	LaPaz	86 102	4N	20W	26
248832	Downstream	LaPaz	86 0567	4N	20W	26
259813	D6 Placer	LaPaz	86 4195	4N	20W	26
259814	Eastside Placer	LaPaz	86 4196	4N	20W	23
259815	Freeway Placer	LaPaz	86 4179	4N	20W	25
292017	C-6 Placer	LaPaz	86 6719	4N	20W	23
292924	CD7 Placer	LaPaz	86 6943	4N	20W	14,15,23

8615121
VERIFIED

RECEIVED
BLM. ARIZONA STATE OFFICE
PHOENIX, ARIZONA
1998 AUG 27 P 2:39

The name and address of the owners of the Claim for which this is prepared is

Roadrunner Prospector's Club Inc.
P.O. Box 56804
Phoenix, AZ. 85079

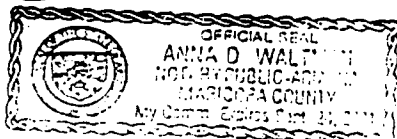
THIS IS NOT A CHANGE OF ADDRESS

Signature: Walt Kuy
Anna D. Waltra 8/25/98

1 of 1

ENTERED IN COMPUTER

11/10/98 L



9

When recorded mail to:

Name: Roadrunner Prospector's Club

Address: P.O. Box 56804

City/State/Zip: Phoenix, AZ. 85079

**MAINTENANCE FEE PAYMENT IN LIEU OF ASSESSMENT WORK FOR THE
UPCOMING ASSESSMENT YEAR BEGINNING SEPTEMBER 1, 1998.**

AMC #	Claim Name	County	County Data	Township	Range	Section
36282	Bedrock #1	Gila	340 453-454	1N	13E	11
36283	Bedrock #2	Gila	598 690-691	1N	13E	11
127666	Diamond #1	Gila	598 692-693	1N	13E	14
127668	Diamond #3	Gila	598 694-695	1N	13E	11
127669	Diamond #4	Gila	529 222-223	1N	13E	2
127667	Diamond #2	Gila	598 690-691	1N	13E	14
211542	The Gamble	Gila	601 997-998	1N	13E	11

PROPERTY ARIZONA

1998 AUG 21 P 2:39

RECEIVED
B.L.M. AZ STATE OFFICE

VERIFIED

86/5/10
8/25/98

The name and address of the owners of the Claim for which this is prepared is

Roadrunner Prospector's Club Inc.

P.O. Box 56804


Phoenix, AZ. 85079

THIS IS NOT A CHANGE OF ADDRESS

Signature:

Paul King

Chris & Walter 8/25/98



ENTERED BY COMPUTER
11/10/98 L

1 of 1

①

When recorded mail to:

Name: Roadrunner Prospector's Club

Address: P.O. Box 56804

City/State/Zip: Phoenix, AZ. 85079

**MAINTENANCE FEE PAYMENT IN LIEU OF ASSESSMENT WORK FOR THE
UPCOMING ASSESSMENT YEAR BEGINNING SEPTEMBER 1, 1998.**

AMC #	Claim Name	County	County Data	Town-ship	Range	Section
11413	Wednesday Hope #4	Yavapai	1015 726	9.5N 10N	2E 2E	20 32
48976	Aquarius #1	Yavapai	0801 192	10N	2E	7
48977	Aquarius #3	Yavapai	0801 194	10N	2E	7 18
48978	Aquarius #4	Yavapai	0801 195	10N	2E	18
62606	Aquarius #2	Yavapai	1001 437	10N	2E	7
64830	Cat Claw	Yavapai	0912 239	9N	4W	6
74734	Sharon Lee #1	Yavapai	0912 397	11N	1E	35,36
74735	Sharon Lee #2	Yavapai	0912 398	11N	1E	35
74736	Sharon Lee #3	Yavapai	0912 399	10N	1E	2
74737	Sharon Lee #4	Yavapai	0912 400	10N	1E	1,2
76951	Merciful Heavens #2	Yavapai	0956 72	12N 11N	1W 1W	33 4
82213	Bean Bag #1	Yavapai	0965 338	12N	1W	28
89414	Bean Bag #2	Yavapai	1249 413	12N	1W	28
89420	Wolf 1	Yavapai	0961 673	11.5N	1E	31
89421	Wolf 2	Yavapai	0961 674	11.5N	1E	31
89422	Wolf 3	Yavapai	0961 675	11.5N	1E	31
89423	Wolf 4	Yavapai	0961 676	11.5N	1E	31
92803	Goodwin #1	Yavapai	1058 779	12N	1W	28 33

8/25/98
VERIFIED
8/25/98

RECEIVED
BLM MAIL OFFICE
1998 AUG 21 P 2:39
PHOENIX, ARIZONA

The name and address of the owners of the Claim for which this is prepared is

Roadrunner Prospector's Club Inc.

P.O. Box 56804

Phoenix, AZ. 85079

THIS IS NOT A CHANGE OF ADDRESS

Signature:

Paul King Agent

1 of 6



Anna D. Waltman 8/25/98

ENTERED IN BOOK

11/10/98

18
138

When recorded mail to:

Name: Roadrunner Prospector's Club

Address: P.O. Box 56804

City/State/Zip: Phoenix, AZ. 85079

**MAINTENANCE FEE PAYMENT IN LIEU OF ASSESSMENT WORK FOR THE
UPCOMING ASSESSMENT YEAR BEGINNING SEPTEMBER 1, 1998.**

AMC #	Claim Name	County	County Data	Town-ship	Range	Section
95198	Gold Palace I	Yavapai	1256 447-448	12N	1W	19
95199	Gold Palace II	Yavapai	1256 450-451	12N	1W	19
95200	Gold Palace III	Yavapai	1256 453-454	12N	1W	19
95201	Gold Palace IV	Yavapai	1256 456-457	12N	1W	19
95202	Gold Palace V	Yavapai	1256 459-460	12N	1W	19
95203	More Than Lot Of Rock	Yavapai	1256 462-463	12N	1W	19
95204	Lots Of Rock	Yavapai	1256 465-466	12N	1W	19
95205	Gold Palace VIII	Yavapai	1256 468-469	12N	1W	30
96051	JDR 1	Yavapai	1267 825-826	12.5N	2W	21
96052	JDR 2	Yavapai	1267 827-828	12.5N	2W	21
96053	JDR 3	Yavapai	1267 829-830	12.5N 13N	2W 2W	21 33
102389	Mandella 2 & 3	Yavapai	1293 289-290	10N	2E	30
112605	Laura Kay #1	Yavapai	1331 563-565	10N	1E	12.13
112606	Janet Lynn #2	Yavapai	1331 561	10N	1E	12.13
126534	Mandella 6	Yavapai	1371 335-336	10N	2E	31
126535	Mandella 7	Yavapai	1437 985	10N	2E	30
126536	Mandella 8	Yavapai	1371 339-340	10N	2E	30
126537	Mandella 9	Yavapai	1371 341-342	10N	2E	30
126538	Mandella 10	Yavapai	1371 343-344	10N	2E	31
129334	Mandella 12	Yavapai	1376 706-708	10N	2E	30
130489	Protecto #2	Yavapai	1381 826-827	12N	1W	33
142356	Donkey Mine #4	Yavapai	1422 292-293	12N	1W	33
157621	Mandella 14	Yavapai	1436 981-982	10N	2E	30

86151/e1
VERIFIED

PHOENIX, ARIZONA

1998 AUG 27 P 2:39

RECEIVED
BILL STATE OFFICE

The name and address of the owners of the Claim for which this is prepared is

Roadrunner Prospector's Club Inc.

P.O. Box 56804


Phoenix, AZ. 85079

THIS IS NOT A CHANGE OF ADDRESS

Signature:

Ann King Agent

Christa Jackson 8/25/98



ENTERED
11/10/98 L

2 of 6

23

When recorded mail to:

Name: Roadrunner Prospector's Club
Address: P.O. Box 56804
City/State/Zip: Phoenix, AZ. 85079

**MAINTENANCE FEE PAYMENT IN LIEU OF ASSESSMENT WORK FOR THE
UPCOMING ASSESSMENT YEAR BEGINNING SEPTEMBER 1, 1998.**

AMC #	Claim Name	County	County Data	Town-ship	Range	Section
170911	Wednesday Hope #1	Yavapai	1467 691	10N	2E	31
174224	Big Rock #1	Yavapai	1469 76-77	12N	1W	12,11
174225	Big Rock #2	Yavapai	1469 78-79	12N	1W	10
191670	Roadrunner #1	Yavapai	1514 754-755	12.5N	1W	25
191671	Roadrunner #2	Yavapai	1514 756-757	12.5N	1W	25
196365	Turkey Buzzard #1	Yavapai	1529 712	11N	3E	30
235841	Betty 4	Yavapai	1713 778	12N	1W	14
235842	Betty 5	Yavapai	1713 780	12N	1W	14
236096	Gary's Place #1A	Yavapai	1714 194	12N	1W	14
244561	Gold Dust #2	Yavapai	1781 512	11N	3E	30
258455	Turkey Buzzard Ext.	Yavapai	1838 870	11N	3E	30
258456	Turkey Buzzard #2	Yavapai	1838 872	11N	3E	30
258457	Turkey Buzzard #3	Yavapai	1838 874	11N	3E	30
258458	Turkey Buzzard #4	Yavapai	1838 876	11N	3E	30
280730	Camp #1	Yavapai	2016 295	12N	1W	28,33
280731	Camp #2	Yavapai	2017 343-344	12N	1W	33
281321	Camp #3	Yavapai	2017 952	12N	1W	28
281322	Camp #4	Yavapai	2017 954	12N	1W	28
300332	Wolf 5	Yavapai	2208 526-527	11.5N	1E	31
300333	Wolf 6	Yavapai	2208 524-525	11N	1E	6
313839	RR Humbug #1	Yavapai	2352 464	8N	1E	31
313840	RR Humbug #2	Yavapai	2352 401	8N	1E	31

VERIFIED
8/25/98

The name and address of the owners of the Claim for which this is prepared is

Roadrunner Prospector's Club Inc.
P.O. Box 56804
Phoenix, AZ. 85079

THIS IS NOT A CHANGE OF ADDRESS

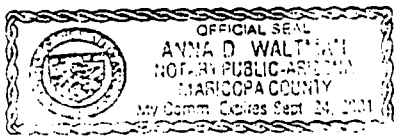
Signature: Wendy King Agent

Chris Watson 8/25/98

PHOENIX, ARIZONA

1998 AUG 27 P 2: 39

RECEIVED
CLERK'S OFFICE
of 6



11/10/98

22

When recorded mail to:

Name: Roadrunner Prospector's Club

Address: P.O. Box 56804

City/State/Zip: Phoenix, AZ. 85079

**MAINTENANCE FEE PAYMENT IN LIEU OF ASSESSMENT WORK FOR THE
UPCOMING ASSESSMENT YEAR BEGINNING SEPTEMBER 1, 1998.**

AMC #	Claim Name	County	County Data		Town- ship	Range	Section
314304	Oro De Valenzuela	Yavapai	3436	378-002	11N	1E	14
314631	RR Humbug #3	Yavapai	2360	845	8N	1E	29,30,31
316493	Aquarius Extension	Yavapai	2402	767	10N	2E	18
321061	Lefty #2	Yavapai	2479	560-561	8N	1E	30
327992	Hidden Treasure	Yavapai	2702	537-538	12N	2W	25,30,36
328593	CeeDee #2	Yavapai	2742	961	8N	1W	5
328594	CeeDee #3	Yavapai	2742	963	8N	1W	5
328595	CeeDee #4	Yavapai	2742	965	8N	1W	5
328597	CeeDee #7	Yavapai	2742	969	8N	1W	4
328598	CeeDee #8	Yavapai	2742	971	8N	1W	4
328600	D. Udder 2	Yavapai	2742	975	8N	1W	14
328601	D. Udder 3	Yavapai	2742	977	8N	1W	14
328602	D. Udder 4	Yavapai	2742	979	8N	1W	14
328603	D. Udder 5	Yavapai	2742	981	8N	1W	23
328604	D. Udder 6	Yavapai	2742	983	8N	1W	23
328605	Burro #1	Yavapai	2742	988-989	12N	1W	33
328606	Burro #2	Yavapai	2742	986-978	11N	1W	4
335315	Lady Bug	Yavapai	3072	835-003	13N	2W	33
336288	Brave #1	Yavapai	3124	365-366	10N	2W	6
336289	Brave #2	Yavapai	3124	367-368	10N	2W	6
336290	Brave #3	Yavapai	3124	369-370	10N	2W	6
336291	Brave #4	Yavapai	3124	371-372	10N	2W	6

VERIFIED
8/15/98

PHOENIX, ARIZONA

1998 AUG 27 P 2:39

RECEIVED
ILL. AZ STATE OFFICE

The name and address of the owners of the Claim for which this is prepared is

Roadrunner Prospector's Club Inc.

P.O. Box 56804

Phoenix, AZ. 85079

THIS IS NOT A CHANGE OF ADDRESS

Signature:

Wendy Key Agent
Christine Saltman 8/21/98



11110198

23

When recorded mail to.

Name: Roadrunner Prospector's Club

Address: P.O. Box 56804

City/State/Zip: Phoenix, AZ, 85079

**MAINTENANCE FEE PAYMENT IN LIEU OF ASSESSMENT WORK FOR THE
UPCOMING ASSESSMENT YEAR BEGINNING SEPTEMBER 1, 1998.**

AMC #	Claim Name	County	County Data	Town-ship	Range	Section
328690	Calf #2	Yavapai	2746 689	8N	1W	10
328691	Calf #3	Yavapai	2746 691	8N	1W	10
328692	Calf #4	Yavapai	2746 693	8N	1W	10
328693	Calf #5	Yavapai	2746 695	8N	1W	10
328694	D. Udder 7	Yavapai	2746 697	8N	1W	23
328695	D. Udder 8	Yavapai	2746 699	8N	1W	23
328696	D. Udder 9	Yavapai	2746 701	8N	1W	14
328703	CeeDee #1	Yavapai	2746 703	8N	1W	5
328704	CeeDee #5	Yavapai	2746 705	8N	1W	5
328705	Genes Dream	Yavapai	2746 707-708	9.5N	2E	20,21
329318	Blasted Flats	Yavapai	2777 216	11N	1W	4
329388	Bad Luck	Yavapai	2780 912-913	12N	1W	14 23
329389	No Luck	Yavapai	2780 914-915	12N	1W	23
329390	Good Luck	Yavapai	2780 916-917	12N	1W	23 24
329391	Great Luck	Yavapai	2780 918-919	12N	1W	24
329392	Clinton	Yavapai	2780 920-921	12N	1W	30
				12N	2W	25
329393	Clyde	Yavapai	2780 922-923	12N	1W	30
				12N	2W	25
329394	Bonny	Yavapai	2780 924-925	12N	1W	30

86/9/98
VERIFIED

The name and address of the owners of the Claim for which this is prepared is

Roadrunner Prospector's Club Inc.
P.O. Box 56804
Phoenix, AZ, 85079

THIS IS NOT A CHANGE OF ADDRESS

Signature:

Anna D. Waltman
Chris DeWaltman 8/25/98



PHOENIX, ARIZONA

1998 AUG 27 P 2:39

RECEIVED
BLM AND BLM OFFICE

IN COMPUTER
11/10/98

108
18

When recorded mail to:

Name: Roadrunner Prospector's Club

Address: P.O. Box 56804

City/State/Zip: Phoenix, AZ. 85079

**MAINTENANCE FEE PAYMENT IN LIEU OF ASSESSMENT WORK FOR THE
UPCOMING ASSESSMENT YEAR BEGINNING SEPTEMBER 1, 1998.**

AMC #	Claim Name	County	County Data	Town-ship	Range	Section
344338	Ambush Canyon	Yavapai	3353 481-482	7N	2W	10
344339	Hideout	Yavapai	3353 483-484	7N	2W	10
344340	Hold-up Creek	Yavapai	3353 485-486	7N	2W	10
344341	Picnic Placer	Yavapai	3353 487-488	7N	2W	10
344342	Katti's Place	Yavapai	3353 489-490	7N	2W	11
344343	Tres Creeks	Yavapai	3353 491-492	7N	2W	10
344344	Bitter Creek Stage Stop	Yavapai	3353 461-462	7N	2W	9
344345	Dos Creeks	Yavapai	3353 463-464	7N	2W	9
344346	Grand View	Yavapai	3353 465-466	7N	2W	9
344347	Patty Lou	Yavapai	3353 467-468	7N	2W	9
344348	Up There	Yavapai	3353 469-470	7N	2W	9
344349	Wild Burro	Yavapai	3353 471-472	7N	2W	9
344350	Bitter Creek Flats	Yavapai	3353 473-474	7N	2W	11
344351	Champie	Yavapai	3353 475-476	8N	1W	28
344352	Horseshoe Bend	Yavapai	3353 477-478	8N	1W	28
344353	Red Creek	Yavapai	3353 479-480	8N	1W	28
345304	Resort # 1	Yavapai	3426 885-002	8N	1W	23
345305	Resort # 2	Yavapai	3426 885-002	8N	1W	23

VERIFIED
8/15/98

PIPER ARIZONA

1998 AUG 27 P 2:39

RECEIVED
B.L.M. AZ STATE OFFICE

The name and address of the owners of the Claim for which this is prepared is

Roadrunner Prospector's Club Inc.

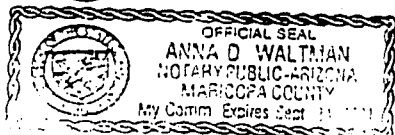
P.O. Box 56804

Phoenix, AZ. 85079

THIS IS NOT A CHANGE OF ADDRESS

Signature:

Anna D. Waltman
8/25/98



ENTERED IN COMPUTER
11/10/98

YES
18

When recorded mail to:

Name: Roadrunner Prospector's Club
Address: P.O. Box 56804
City/State/Zip: Phoenix, AZ. 85079

**MAINTENANCE FEE PAYMENT IN LIEU OF ASSESSMENT WORK FOR THE
UPCOMING ASSESSMENT YEAR BEGINNING SEPTEMBER 1, 1998.**

AMC #	Claim Name	County	County Data	Town-ship	Range	Section
327930	Red Bird # 7	Maricopa	93 0897433	7N	3W	17
327931	Red Bird # 8	Maricopa	93 0897432	7N	3W	20
328302	Red Bird # 9	Maricopa	93 0897431	7N	3W	17
328303	Red Bird # 10	Maricopa	93 0819961	7N	3W	17

RECEIVED
 B.L.M. / STATE OFFICE
 1998 AUG 27 P 2: 39
 PHOENIX, ARIZONA
 VERIFIED
 8615121


The name and address of the owners of the Claim for which this is prepared is

Roadrunner Prospector's Club Inc.
P.O. Box 56804
Phoenix, AZ. 85079

THIS IS NOT A CHANGE OF ADDRESS

Signature: *Aurora C. Rocha*

2 of 2



STATE OF ARIZONA
 COUNTY OF MARICOPA
 This instrument was acknowledged before me this 26 day of Aug, 19 98, by Aurora C. Rocha
 In witness whereof I herewith set my hand and official seal.
Aurora C. Rocha, NOTARY PUBLIC

ENTERED IN COMPUTER
 11110198 L

AS
 (H)

POOR QUALITY

The following pages are scanned at the best possible quality setting. The original pages are of poor quality and this is the best possible reproduction.

UNITED STATES
DEPARTMENT OF THE INTERIOR
BUREAU OF LAND MANAGEMENT

RECEIPT AND ACCOUNTING ADVICE

No. 2393783

MAR 22 08:27:58

Subject: CLAIM MAINTENANCE FEE 1985

2 11 13 20,600.00

Applicant:

WILSON ENTERPRISES
INC.
P.O. BOX 2000
MORNING, AZ 85007

DATE OF BILL

Remitter:

Assignor:

LEASE MANAGEMENT DATA									
ORIGINAL SERIAL NO.	ASG.	TYPE	ST.	CTY.	FUND SYMBOL			ACRES/UNITS	RATE
123456789									
<input type="checkbox"/> NEW <input type="checkbox"/> UPDATE <input type="checkbox"/> PAYMENT									
AMOUNT	ANV. DATE	EXP. DATE	BILL CYC.	S/C	DISTRICT	NEXT BILL	MISC. DATA	U of M	ACTUAL UNITS
ASSIGNMENT SERIAL NO.	ASG.	TYPE	ST.	CTY.	FUND SYMBOL			ACRES/UNITS	RATE
AMOUNT	ANV. DATE	EXP. DATE	BILL CYC.	S/C	DISTRICT	NEXT BILL	MISC. DATA	U of M	ACTUAL UNITS
APPLY REMITTANCE									
ACTION	FUND SYMBOL	CTY.	AMOUNT	Remarks:					
FILING FEE									
RENTAL									
UNEARNED									
REFUND									
TOTAL									
AMOUNT DUE									
<input type="checkbox"/> Lease in Escrow? <input type="checkbox"/> KGS? <input type="checkbox"/> Auto Escalates? <input type="checkbox"/> Auto Renew?				FOR MMS USE ONLY BILLEE NUMBER OCS SECTION CODE FOREST REFUGE					

MAINTENANCE FEE PAYMENT WAIVER CERTIFICATION

This small miner waiver is filed to hold the claims/sites listed below for the assessment year beginning at noon on the first September 1 following the official filing of this form with BLM.

The undersigned owner(s) of the mining claims/sites listed below hereby certify under penalty of 18 U.S.C. 1001 and 43 U.S.C. 1212 that:

I/We control, or will control, ten or fewer mining claims/sites located and maintained on Federal land in the United States of America on the August 31 that is one day before the beginning of the assessment year indicated in line one above.

I/We have/will performed/perform assessment work upon the claims listed below for the current assessment year as of the August 31 indicated in line three above. This work meets the requirements of the General Mining Law of 1872, as amended; the Act of August 10, 1993; and the regulations at 43 CFR 3833 and 3850. Such work will be described on our affidavit of labor. Listing a site on this form constitutes a filing of a Notice of Intention to Hold for that site. I enclose a \$5.00 per site service charge (recording fee) for each site listed.

Please check this box if the following statement applies to you.

I/We relinquish my/our claims and/or sites not listed below.

The mining claims and sites for which the above waiver from payment of the maintenance fees is made are:

350299
350274
350275

CLAIM NAME	BLM RECORDATION SERIAL NUMBER
1. JODI #14 #2	AME 350299
2.	
3.	
4.	
5.	
6.	
7.	
8.	
9.	
10.	

All owner(s) of the above mining claims and sites are filing for this waiver.

I/We understand and acknowledge that pursuant to 43 U.S.C. 1212 and 18 U.S.C. 1001, the filing of a false, fictitious, or fraudulent document with the Bureau of Land Management may result in a fine of up to \$10,000, a prison term not to exceed five years, or both.

John H Curry
(Owner's Name - Please Print)

John H. Curry
(Owner's Signature)

P.O. Box 76
(Street or P.O. Box)

MORRISTOWN AZ 85342
(City) (State) (Zip Code)

Jeanne Curry
(Owner's Name - Please Print)

Jeanne Curry
(Owner's Signature)

P.O. Box 76
(Street or P.O. Box)

MORRISTOWN AZ 85342
(City) (State) (Zip Code)

(Owner's Name - Please Print)

(Owner's Signature)

(Street or P.O. Box)

(City) (State) (Zip Code)

(Owner's Name - Please Print)

(Owner's Signature)

(Street or P.O. Box)

ENTERED IN COMPUTER
(City) 7/7/98 (State) (Zip Code)

Verified 7/9/98 ERS

(Owner's Name - Please Print)	(Owner's Signature)		
(Street or P.O. Box)	(City)	(State)	(Zip Code)
(Owner's Name - Please Print)	(Owner's Signature)		
(Street or P.O. Box)	(City)	(State)	(Zip Code)
(Owner's Name - Please Print)	(Owner's Signature)		
(Street or P.O. Box)	(City)	(State)	(Zip Code)
(Owner's Name - Please Print)	(Owner's Signature)		
(Street or P.O. Box)	(City)	(State)	(Zip Code)

INSTRUCTIONS

1. This certification of waiver from payment of maintenance fees is made under the regulations at 43 CFR 3833 and 3850.
2. This waiver **must** be filed in advance of the assessment year for which a waiver is sought, but in no event be filed later than the August 31st preceding the assessment year for which the waiver is sought.
3. You **must** still record your affidavit of assessment work for claims listed and/or Notices of Intention to Hold for any sites listed with the BLM by each December 30th, and the local recording office under State law, as in the past.
4. A \$5.00 service charge (recording fee) is required for all sites listed, otherwise a separate notice of intent to hold **must** be filed by December 30.
5. This waiver must be filed in the BLM State Office where the mining claims are recorded.
6. If the claims and sites are located in more than one State, a separate waiver form **must** be filed in each State in which they are held. The total number of claims and sites listed on separate waiver forms cannot exceed ten.
7. All claim names and Bureau of Land Management (BLM) serial numbers **must** be listed for all mining claims and sites for which a waiver is sought.
8. All owners and their addresses **must** be listed.
9. This waiver form **must** be signed by all of the owners or their designated agent. If an agent is designated, a statement appointing the agent, signed by all of the owners, **must** be submitted with this certification, if a designation of agent is not currently on file with the BLM State office where your claims and sites are recorded.
10. Mining claims and sites held by a husband and wife, either jointly or individually, or their children under the age of discretion, shall be counted towards the 10 claim limit. Mining claims and sites held in co-ownership, or by an association of locators, by a partnership, or by a corporation shall be counted towards the 10 claim limit for claimants that have an interest in these entities.
11. Failure to pay the maintenance fee or meet the requirements for waiver from payment of the maintenance fee by any August 31st deadline for the following assessment year shall cause the mining claims and sites to be declared null and void.

NOTICE/BURDEN HOURS STATEMENT

The Privacy Act of 1974 and the regulation in 43 CFR 2.48(d) provide that you be furnished the following information in connection with the information required by this certification of exemption from rental fees form.

AUTHORITY: 30 U.S.C. 28-28k; 43 U.S.C. 1201, 1740, and 1744; 43 CFR 3833 and 3850.

PRINCIPLE PURPOSE: This information is to be used to verify that the owner(s) of a mining claim has complied with the Act of August 10, 1993 (107 Stat. 312), and is entitled to perform assessment work in lieu of paying the maintenance fee for the mining claims listed on this form.

ROUTINE USE: (1) Adjudication of the claimant(s) certification of waiver from paying the maintenance fee otherwise required by the Act of August 10, 1993 (107 Stat. 312). (2) Disclosure may be made to appropriate Federal agencies when location is made within the agency's geographic area of responsibility. (3) Information from the record and/or the record will be transferred to the appropriate Federal, State, or local agency, or a member of the public in response to a specific request for pertinent information. (4) Information may also be provided to the Department of Justice or in a proceeding before a court or adjudicative body; or to Federal, State, local or foreign agencies when needed for enforcement of civil or criminal codes or applicable regulations concerning title rights upon the public land.

EFFECT OF NOT PROVIDING INFORMATION: Disclosure of this information is required by the Act of August 10, 1993 (107 Stat. 312) and 43 CFR 3833 for those owner(s) wishing to take the small mine's waiver allowed under 43 CFR 3833 and 3850. Failure to supply the information required in this form to support the owner(s) certification of waiver from payment of the otherwise required maintenance fees will result in the waiver being disallowed and the mining claims declared null and void by the Bureau of Land Management (BLM).

The Paperwork Reduction Act of 1980 (44 U.S.C. 3501, et seq.) requires us to tell you that:

This information is being collected to allow the BLM to determine if you qualify for a waiver from the payment of \$100 per mining claim maintenance fee established by the Act of August 10, 1993 (107 Stat. 312) and the implementing regulations at 43 CFR 3833 and 3850. A response to this request is required in accordance with the statute (107 Stat. 312) to retain your benefit.

Public reporting burden for this form is estimated to average 8 minutes per response, including time to review instructions, gathering and maintaining data, and completing and reviewing the form. Direct comments regarding this burden estimate, or any other aspect of this form, to the Department of the Interior, Bureau of Land Management, Information Collection Clearance Officer (DW-101) Denver Federal Center, Building 40, P.O. Box 25047, Denver, CO 80225-0047 and the Office of Management and Budget, Paperwork Reduction Project (1004-0114), Washington, D.C. 20503.

BLM would like you to know that you do not have to respond to this, or any other, Federal agency-sponsored information collection unless it displays a currently valid OMB control number.

FOR OFFICIAL USE ONLY

1998 JUN 15 P 2: 30

RECEIVED

B.L.M. AZ STATE OFFICE

005

MAINTENANCE FEE PAYMENT WAIVER CERTIFICATION

This small miner waiver is filed to hold the claims/sites listed below for the assessment year beginning at noon on the first September 1 following the official filing of this form with BLM.

The undersigned owner(s) of the mining claims/sites listed below hereby certify under penalty of 18 U.S.C. 1001 and 43 U.S.C. 1212 that:

I/We control, or will control, ten or fewer mining claims/sites located and maintained on Federal land in the United States of America on the August 31 that is one day before the beginning of the assessment year indicated in line one above.

I/We have/will performed/performance assessment work upon the claims listed below for the current assessment year as of the August 31 indicated in line three above. This work meets the requirements of the General Mining Law of 1872, as amended; the Act of August 10, 1993; and the regulations at 43 CFR 3833 and 3850. Such work will be described on our affidavit of labor. Listing a site on this form constitutes a filing of a Notice of Intention to Hold for that site. I enclose a \$5.00 per site service charge (recording fee) for each site listed.

Please check this box if the following statement applies to you.

I/We relinquish my/our claims and/or sites not listed below.

The mining claims and sites for which the above waiver from payment of the maintenance fees is made are:

CLAIM NAME	BLM RECORDATION SERIAL NUMBER
1. JODI #1 & JODI #2	AMC 350274
2.	
3.	
4.	
5.	
6.	
7.	
8.	
9.	
10.	

All owner(s) of the above mining claims and sites are filing for this waiver.

I/We understand and acknowledge that pursuant to 43 U.S.C. 1212 and 18 U.S.C. 1001, the filing of a false, fictitious, or fraudulent document with the Bureau of Land Management may result in a fine of up to \$10,000, a prison term not to exceed five years, or both.

JOHN H. CURRY
(Owner's Name - Please Print)

John H. Curry
(Owner's Signature)

PO BOX 76
(Street or P.O. Box)

MORRISTOWN AZ 85342
(City) (State) (Zip Code)

JOANNE CURRY
(Owner's Name - Please Print)

Joanne Curry
(Owner's Signature)

PO BOX 76
(Street or P.O. Box)

MORRISTOWN AZ 85342
(City) (State) (Zip Code)

(Owner's Name - Please Print)

(Owner's Signature)

(Street or P.O. Box)

(City) (State) (Zip Code)

(Owner's Name - Please Print)

(Owner's Signature)

(Street or P.O. Box)

(City) (State) (Zip Code)

(Owner's Name - Please Print)	(Owner's Signature)
(Street or P.O. Box)	(City) (State) (Zip Code)
(Owner's Name - Please Print)	(Owner's Signature)
(Street or P.O. Box)	(City) (State) (Zip Code)
(Owner's Name - Please Print)	(Owner's Signature)
(Street or P.O. Box)	(City) (State) (Zip Code)
(Owner's Name - Please Print)	(Owner's Signature)
(Street or P.O. Box)	(City) (State) (Zip Code)

INSTRUCTIONS

1. This certification of waiver from payment of maintenance fees is made under the regulations at 43 CFR 3833 and 3850.
2. This waiver **must** be filed in advance of the assessment year for which a waiver is sought, but in no event be filed later than the August 31st preceding the assessment year for which the waiver is sought.
3. You **must** still record your affidavit of assessment work for claims listed and/or Notices of Intention to Hold for any sites listed with the BLM by each December 30th, and the local recording office under State law, as in the past.
4. A \$5.00 service charge (recording fee) is required for all sites listed, otherwise a separate notice of intent to hold **must** be filed by December 30.
5. This waiver **must** be filed in the BLM State Office where the mining claims are recorded.
6. If the claims and sites are located in more than one State, a separate waiver form **must** be filed in each State in which they are held. The total number of claims and sites listed on separate waiver forms cannot exceed ten.
7. All claim names and Bureau of Land Management (BLM) serial numbers **must** be listed for all mining claims and sites for which a waiver is sought.
8. All owners and their addresses **must** be listed.
9. This waiver form **must** be signed by all of the owners or their designated agent. If an agent is designated, a statement appointing the agent, signed by all of the owners, **must** be submitted with this certification, if a designation of agent is not currently on file with the BLM State office where your claims and sites are recorded.
10. Mining claims and sites held by a husband and wife, either jointly or individually, or their children under the age of discretion, shall be counted towards the 10 claim limit. Mining claims and sites held in co-ownership, or by an association of locators, by a partnership, or by a corporation shall be counted towards the 10 claim limit for claimants that have an interest in these entities.
11. Failure to pay the maintenance fee or meet the requirements for waiver from payment of the maintenance fee by any August 31st deadline for the following assessment year shall cause the mining claims and sites to be declared null and void.

NOTICE/BURDEN HOURS STATEMENT

The Privacy Act of 1974 and the regulation in 43 CFR 2.48(d) provide that you be furnished the following information in connection with the information required by this certification of exemption from rental fees form.

AUTHORITY: 30 U.S.C. 28-28k; 43 U.S.C. 1201, 1740, and 1744; 43 CFR 3833 and 3850.

PRINCIPLE PURPOSE: This information is to be used to verify that the owner(s) of a mining claim has complied with the Act of August 10, 1993 (107 Stat. 312), and is entitled to perform assessment work in lieu of paying the maintenance fee for the mining claims listed on this form.

ROUTINE USE: (1) Adjudication of the claimant(s) certification of waiver from paying the maintenance fee otherwise required by the Act of August 10, 1993 (107 Stat. 312). (2) Disclosure may be made to appropriate Federal agencies when location is made within the agency's geographic area of responsibility. (3) Information from the record and/or the record will be transferred to the appropriate Federal, State, or local agency, or a member of the public in response to a specific request for pertinent information. (4) Information may also be provided to the Department of Justice or in a proceeding before a court or adjudicative body; or to Federal, State, local or foreign agencies when needed for enforcement of civil or criminal codes or applicable regulations concerning title rights upon the public land.

EFFECT OF NOT PROVIDING INFORMATION: Disclosure of this information is not required by the Act of August 10, 1993 (107 Stat. 312) and 43 CFR 3833 for those owner(s) wishing to take the small mining waiver allowed under 43 CFR 3833 and 3850. Failure to supply the information required in this form to support the owner(s) certification of waiver from payment of the otherwise required maintenance fees will result in the waiver being disallowed and the mining claims declared null and void by the Bureau of Land Management (BLM).

The Paperwork Reduction Act of 1980 (44 U.S.C. 3501, et seq.) requires us to tell you that:

This information is being collected to allow the BLM to determine if you qualify for a waiver from the payment of \$100 per mining claim maintenance fee established by the Act of August 10, 1993 (107 Stat. 312) and the implementing regulations at 43 CFR 3833 and 3850. A response to this request is required in accordance with the statute (107 Stat. 312) to retain your benefit.

Public reporting burden for this form is estimated to average 8 minutes per response, including time to review instructions, gathering and maintaining data, and completing and reviewing the form. Direct comments regarding this burden estimate, or any other aspect of this form, to the Department of the Interior, Bureau of Land Management, Information Collection Clearance Officer (DW-101) Denver Federal Center, Building 40, P.O. Box 25047, Denver, CO 80225-0047 and the Office of Management and Budget, Paperwork Reduction Project (1004-0114), Washington, D.C. 20503.

BLM would like you to know that you do not have to respond to this, or any other, Federal agency-sponsored information collection unless it displays a currently valid OMB control number.

FOR OFFICIAL USE ONLY

ARIZONA
STATE OFFICE
TUCSON, ARIZONA

RECEIVED
BUREAU OF
LAND MANAGEMENT

JUN 9 9 03 AM '98

062

MAINTENANCE FEE PAYMENT WAIVER CERTIFICATION

This small miner waiver is filed to hold the claims/sites listed below for the assessment year beginning at noon on the first September 1 following the official filing of this form with BLM.

The undersigned owner(s) of the mining claims/sites listed below hereby certify under penalty of 18 U.S.C. 1001 and 43 U.S.C. 1212 that:

I/We control, or will control, ten or fewer mining claims/sites located and maintained on Federal land in the United States of America on the August 31 that is one day before the beginning of the assessment year indicated in line one above.

I/We have/will performed/performed assessment work upon the claims listed below for the current assessment year as of the August 31 indicated in line three above. This work meets the requirements of the General Mining Law of 1872, as amended; the Act of August 10, 1993; and the regulations at 43 CFR 3833 and 3850. Such work will be described on our affidavit of labor. Listing a site on this form constitutes a filing of a Notice of Intention to Hold for that site. I enclose a \$5.00 per site service charge (recording fee) for each site listed.

Please check this box if the following statement applies to you.

I/We relinquish my/our claims and/or sites not listed below.

The mining claims and sites for which the above waiver from payment of the maintenance fees is made are:

CLAIM NAME	BLM RECORDATION SERIAL NUMBER
1. Jodi #1 & Jodi #2	AMC 350276
2.	
3.	
4.	
5.	
6.	
7.	
8.	
9.	
10.	

All owner(s) of the above mining claims and sites are filing for this waiver.

I/We understand and acknowledge that pursuant to 43 U.S.C. 1212 and 18 U.S.C. 1001, the filing of a false, fictitious, or fraudulent document with the Bureau of Land Management may result in a fine of up to \$10,000, a prison term not to exceed five years, or both.

John CURRY
(Owner's Name - Please Print)

John Curry
(Owner's Signature)

PO Box 76
(Street or P.O. Box)

MORRISTOWN AZ 85342
(City) (State) (Zip Code)

JOANNE CURRY
(Owner's Name - Please Print)

Joanne Curry
(Owner's Signature)

PO Box 76
(Street or P.O. Box)

MORRISTOWN AZ 85342
(City) (State) (Zip Code)

(Owner's Name - Please Print)

(Owner's Signature)

(Street or P.O. Box)

(City) (State) (Zip Code)

(Owner's Name - Please Print)

(Owner's Signature)

(Street or P.O. Box)

(City) (State) (Zip Code)

(Owner's Name - Please Print)	(Owner's Signature)
(Street or P.O. Box)	(City) (State) (Zip Code)
(Owner's Name - Please Print)	(Owner's Signature)
(Street or P.O. Box)	(City) (State) (Zip Code)
(Owner's Name - Please Print)	(Owner's Signature)
(Street or P.O. Box)	(City) (State) (Zip Code)
(Owner's Name - Please Print)	(Owner's Signature)
(Street or P.O. Box)	(City) (State) (Zip Code)

INSTRUCTIONS

1. This certification of waiver from payment of maintenance fees is made under the regulations at 43 CFR 3833 and 3850.
2. This waiver **must** be filed in advance of the assessment year for which a waiver is sought, but in no event be filed later than the August 31st preceding the assessment year for which the waiver is sought.
3. You **must** still record your affidavit of assessment work for claims listed and/or Notices of Intention to Hold for any sites listed with the BLM by each December 30th, and the local recording office under State law, as in the past.
4. A \$5.00 service charge (recording fee) is required for all sites listed, otherwise a separate notice of intent to hold **must** be filed by December 30.
5. This waiver **must** be filed in the BLM State Office where the mining claims are recorded.
6. If the claims and sites are located in more than one State, a separate waiver form **must** be filed in each State in which they are held. The total number of claims and sites listed on separate waiver forms cannot exceed ten.
7. All claim names and Bureau of Land Management (BLM) serial numbers **must** be listed for all mining claims and sites for which a waiver is sought.
8. All owners and their addresses **must** be listed.
9. This waiver form **must** be signed by all of the owners or their designated agent. If an agent is designated, a statement appointing the agent, signed by all of the owners, **must** be submitted with this certification, if a designation of agent is not currently on file with the BLM State office where your claims and sites are recorded.
10. Mining claims and sites held by a husband and wife, either jointly or individually, or their children under the age of discretion, shall be counted towards the 10 claim limit. Mining claims and sites held in co-ownership, or by an association of locators, by a partnership, or by a corporation shall be counted towards the 10 claim limit for claimants that have an interest in these entities.
11. Failure to pay the maintenance fee or meet the requirements for waiver from payment of the maintenance fee by any August 31st deadline for the following assessment year shall cause the mining claims and sites to be declared null and void.

NOTICE/BURDEN HOURS STATEMENT

The Privacy Act of 1974 and the regulation in 43 CFR 2.48(d) provide that you be furnished the following information in connection with the information required by this certification of exemption from rental fees form.

AUTHORITY: 30 U.S.C. 28-28k; 43 U.S.C. 1201, 1740, and 1744; 43 CFR 3833 and 3850.

PRINCIPLE PURPOSE: This information is to be used to verify that the owner(s) of a mining claim has complied with the Act of August 10, 1993 (107 Stat. 312), and is entitled to perform assessment work in lieu of paying the maintenance fee for the mining claims listed on this form.

ROUTINE USE: (1) Adjudication of the claimant(s) certification of waiver from paying the maintenance fee otherwise required by the Act of August 10, 1993 (107 Stat. 312). (2) Disclosure may be made to appropriate Federal agencies when location is made within the agency's geographic area of responsibility. (3) Information from the record and/or the record will be transferred to the appropriate Federal, State, or local agency, or a member of the public in response to a specific request for pertinent information. (4) Information may also be provided to the Department of Justice or in a proceeding before a court or adjudicative body; or to Federal, State, local or foreign agencies when needed for enforcement of civil or criminal codes or applicable regulations concerning title rights upon the public land.

EFFECT OF NOT PROVIDING INFORMATION: Disclosure of this information is required by the Act of August 10, 1993 (107 Stat. 312) and 43 CFR 3833 for those owner(s) wishing to take the small mining waiver allowed under 43 CFR 3833 and 3850. Failure to supply the information required in this form to support the owner(s) certification of waiver from payment of the otherwise required maintenance fees will result in the waiver being disallowed and the mining claims declared null and void by the Bureau of Land Management (BLM).

The Paperwork Reduction Act of 1980 (44 U.S.C. 3501, et seq.) requires us to tell you that:

This information is being collected to allow the BLM to determine if you qualify for a waiver from the payment of \$100 per mining claim maintenance fee established by the Act of August 10, 1993 (107 Stat. 312) and the implementing regulations at 43 CFR 3833 and 3850. A response to this request is required in accordance with the statute (107 Stat. 312) to retain your benefit.

Public reporting burden for this form is estimated to average 8 minutes per response, including time to review instructions, gathering and maintaining data, and completing and reviewing the form. Direct comments regarding this burden estimate, or any other aspect of this form, to the Department of the Interior, Bureau of Land Management, Information Collection Clearance Officer (DW-101) Denver Federal Center, Building 40, P.O. Box 25047, Denver, CO 80225-0047 and the Office of Management and Budget, Paperwork Reduction Project (1004-0114), Washington, D.C. 20503.

BLM would like you to know that you do not have to respond to this, or any other, Federal agency-sponsored information collection unless it displays a currently valid OMB control number.

FOR OFFICIAL USE ONLY

ARIZONA
STATE OFFICE
PHOENIX, ARIZONA

RECEIVED
BUREAU OF
LAND MANAGEMENT

9 9 02 AM '98

NOTICE!!

These documents have been scanned!

Do not place un-scanned documents beneath this notice!

Do not remove this notice from this file!

GPO Jacket No. 560-102
Print Order 61540
Rise Business Services, LLC
Job=AZ15 7/3/2019




Box Number= AZ15143



Claim Begin-End: AMC350275-AMC350281

5 Miscellaneous



AZ15143-2 AMC350775-AMC351108

6/10/98

SERIAL NO: AMC350275 CLAIM NAME: GOLD BUG CASE TYPE: 384201

ROADRUNNER PROSPTR BOX 56804 PHOENIX AZ 85079
OWNER

6 N 6 W GILA-SALT R. 026 NW MARICOPA AZ
DISTRICT PHOENIX FIE

MAR 17,1998	403	LOCATION DATE	
JUN 04,1998	395	RECORDATION DATE	
JUN 04,1998	482	RENTAL/MAINTENANCE FEE	1998
JUN 04,1998	501	ACCT ADV IN LEAD FILE	AMC350275-AMC350281

6/10/98

SERIAL NO: AMC350276 CLAIM NAME: GOLD MASTER CASE TYPE: 384201

ROADRUNNER PROSPTR BOX 56804 PHOENIX ,AZ 85079
OWNER

6 N 6 W GILA-SALT R. 026 SW MARICOPA AZ
DISTRICT PHOENIX FIE

MAR 17,1998	403	LOCATION DATE	
JUN 04,1998	395	RECORDATION DATE	
JUN 04,1998	482	RENTAL/MAINTENANCE FEE	1998
JUN 04,1998	501	ACCT ADV IN LEAD FILE	AMC350275

SERIAL NO: AMC350277 CLAIM NAME: LOBO CASE TYPE: 384201 6/10/98

ROADRUNNER PROSPTR BOX 56804 PHOENIX AZ 85079
OWNER

6 N 6 W GILA-SALT R. 026 NW MARICOPA AZ
DISTRICT PHOENIX FIE

MAR 17,1998	403	LOCATION DATE	
JUN 04,1998	395	RECORDATION DATE	
JUN 04,1998	482	RENTAL/MAINTENANCE FEE	1998
JUN 04,1998	501	ACCT ADV IN LEAD FILE	AMC350275

6/10/98

SERIAL NO: AMC350278 CLAIM NAME: MINE LAB CASE TYPE: 384201

ROADRUNNER PROSPTR BOX 56804 PHOENIX ,AZ 85079
OWNER

6 N 6 W GILA-SALT R. 026 SW MARICOPA AZ
DISTRICT PHOENIX FIE

MAR 17,1998	403	LOCATION DATE	
JUN 04,1998	395	RECORDATION DATE	
JUN 04,1998	482	RENTAL/MAINTENANCE FEE	1998
JUN 04,1998	501	ACCT ADV IN LEAD FILE	AMC350275

6/10/98

SERIAL NO: AMC350279 CLAIM NAME: WEBSTER MINE CASE TYPE: 384201

ROADRUNNER PROSPTR BOX 56804 PHOENIX ,AZ 85079
OWNER

6 N 6 W GILA-SALT R. 026 SE MARICOPA AZ
DISTRICT PHOENIX FIE

MAR 17,1998	403	LOCATION DATE	
JUN 04,1998	395	RECORDATION DATE	
JUN 04,1998	482	RENTAL/MAINTENANCE FEE	1998
JUN 04,1998	501	ACCT ADV IN LEAD FILE	AMC350275

6/10/98

SERIAL NO: AMC350280 CLAIM NAME: WHISTLER CASE TYPE: 384201

ROADRUNNER PROSPTR BOX 56804 PHOENIX ,AZ 85079
OWNER

6 N 6 W GILA-SALT R. 026 SW MARICOPA AZ
DISTRICT PHOENIX FIE

MAR 17,1998	403	LOCATION DATE	
JUN 04,1998	395	RECORDATION DATE	
JUN 04,1998	482	RENTAL/MAINTENANCE FEE	1998
JUN 04,1998	501	ACCT ADV IN LEAD FILE	AMC350275

6/10/98

SERIAL NO: AMC350281 CLAIM NAME: WICKENBURG CASE TYPE: 384201

ROADRUNNER PROSPTR BOX 56804 PHOENIX ,AZ 85079
OWNER

6 N 6 W GILA-SALT R. 026 SE MARICOPA AZ
DISTRICT PHOENIX FIE

MAR 17,1998	403	LOCATION DATE	
JUN 04,1998	395	RECORDATION DATE	
JUN 04,1998	482	RENTAL/MAINTENANCE FEE	1998
JUN 04,1998	501	ACCT ADV IN LEAD FILE	AMC350275

NOTICE!!

These documents have been scanned!

Do not place un-scanned documents beneath this notice!

Do not remove this notice from this file!

GPO Jacket No. 560-102
Print Order 61540
Rise Business Services, LLC
Job=AZ15 7/3/2019



Box Number= AZ15143



Claim Begin-End: AMC350275-AMC350281

6 Location Notices-Amendments and Supporting Documents



AZ15143-2 AMC350775-AMC351108

11/21/98
DM

MINING CLAIM STATUS REPORT

Lead Serial No. A MC 350275 THROUGH A MC 350281

No. of Lode Claims _____

STATUS CHECKED BY Tony Lea
Enter Action Code 669

No. of Placer Claims 87

6/16/98

No. of Association Placer
(Not Enough Locators Send Form Ltr.) _____

MTP CHECKED OK
(Reduced Size Copy Enclosed)

No. of Mill Sites _____

ORCA GEO CHECKED OK
(Copy Enclosed)

No. of Tunnel Sites _____

Timely Filed YES NO

WILDERNESS (WA) AREA CHECKED OK

Service Charge Correct YES NO
(This is Curable)

WHICH WA None

Location Fee Correct YES NO

Maintenance Fee Correct YES NO

Amount Paid \$ 945.00

Shortage \$ _____ Overage \$ _____

Over-the-Counter Mail

Township(s) 6N

Range(s) 6W

Section(s) Sec. 26

GENERAL JURISDICTION OF: BLM (or) WHICH NATIONAL FOREST _____

Enter Code 880 On Split Estate Land (Show Type of Patent - SX, PX, SRHE etc)

Enter Code 267 For Stockraising Homestead When Proper Notice Has Been Filed

STATUS.

CLAIMS PARTIALLY VOID: Private Minerals _____ Withdrawn _____ Other _____

CLAIMS VOID: Private Minerals _____ Withdrawn _____ Other _____

ADD: DATE RECEIVED, ACTION CODE 482, IN REMARKS: 1995, 1996, 1997, 1998

SPECIAL INSTRUCTIONS FOR DATA INPUT: _____

COMMENTS _____

When recorded, mail to:

Name: Roadrunner Prospectors Club Inc.

Address: P.O. Box 56804

City/State/Zip Phoenix, AZ 85079

Space above this line for Recorder's use

NOTICE OF MINING CLAIM

1. TYPE OF NOTICE: Location Amendment Relocation
 2. TYPE OF CLAIM: Placer Lode

3. The name and address of the locator is

Name: Roadrunner Prospectors Club Inc.

Address: P.O. Box 56804

City/State/Zip Phoenix, AZ 85079

RECEIVED
B.L.M. AZ STATE OFFICE
PHOENIX, ARIZONA
1998 JUN -4 P 12: 12

A MC 350275

4. The name of the claim is Gold Bug
 5. The date of the location is MARCH 17th 1998
 6. The claim is 1320 feet long and 660 feet wide.

The distance from the location monument to each end of the claim is

1320 feet in a South direction and
660 feet in a EAST direction

7. The general course of the claim is from the North to the South

8. The location of the claim is in Section 26, Township 6N, Range 6W,
Gila and Salt River Base and Meridian, Vulture Topographic Map,
MARICOPA County, State of Arizona

9. If amending or relocating, the previous claim name was _____
 recorded in Docket(Book) _____ page(s) _____
 _____ Mining District, _____ County, State of _____

10. The location of the claim with reference to a natural object or permanent monument is:
1320 FEET EAST OF THE North West CORNER OF
SECTION 26-6N-6W, THEN 1320 FT South TO THE North
WEST CORNER OF CLAIM

Dated: 06-04-98

Johannie L. King
 Signature

P.O. Box 56804

Address

Phoenix, AZ 85079

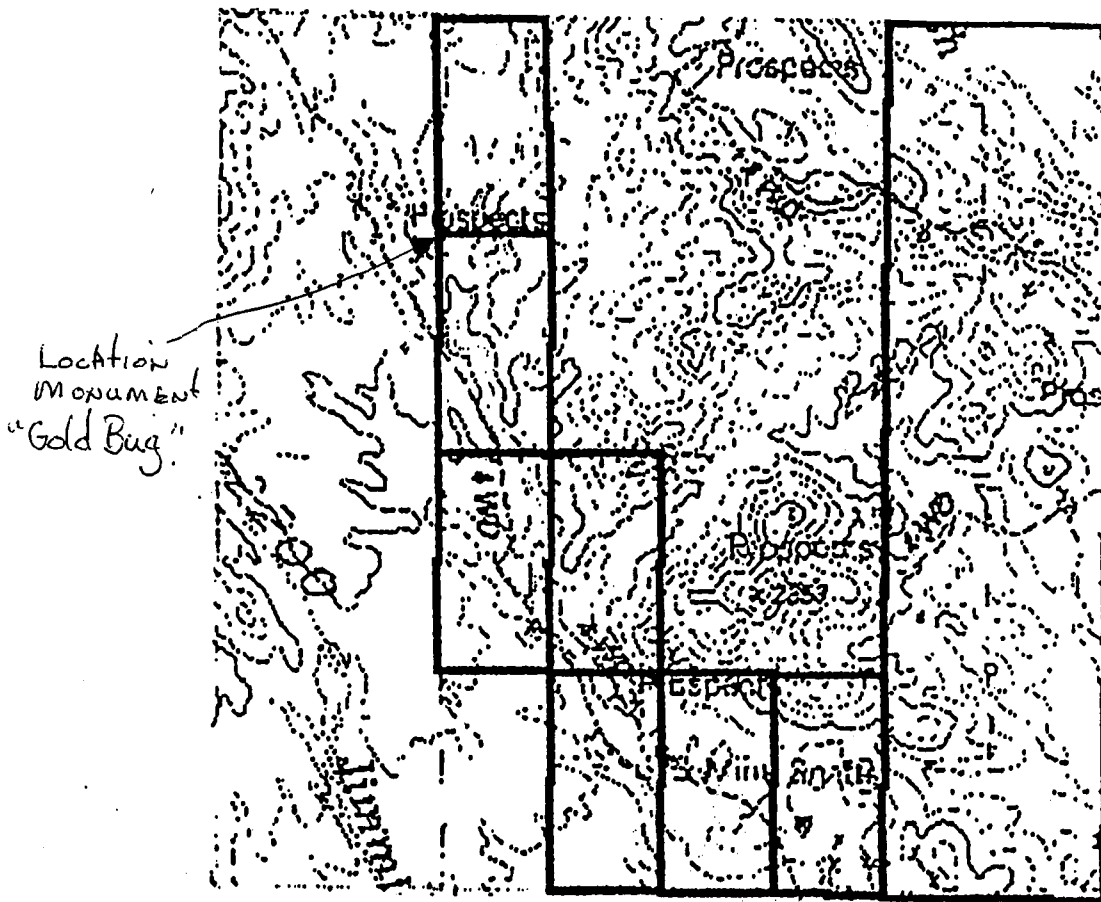
City/State/Zip

MAP OF MINING CLAIM LOCATION

1. The name of the claim is Gold Bug
2. The Northwest corner of the claim is 1320 feet in a North AND 1320^{ft} West direction to a survey monument or permanent natural object described as Northwest corner of section 26-6N-6W
3. The type of location monument is Steel Post
The type of corner end monuments are Steel Posts
4. The bearing and distance between the corners of the claim are beginning at the N/W corner of the claim, then 1320 feet in a South direction to the SW corner, then 660 feet in a East direction to the SE corner, then 1320 feet in a North direction to the NE corner, then 660 feet in a West direction to the point of beginning.

MAP

North Arrow



Section 26 Township 6N Range 6W

Gila and Salt River

Base and Meridian

06-04-98

Dated

Al King

Signature

When recorded, mail to:

Name: Roadrunner Prospectors Club Inc.

Address: P.O. Box 56804

City/State/Zip Phoenix, AZ 85079

Space above this line for Recorder's use

NOTICE OF MINING CLAIM

1. TYPE OF NOTICE: Location Amendment Relocation

2. TYPE OF CLAIM: Placer Lode

3. The name and address of the locator is

Name: Roadrunner Prospectors Club Inc.

Address: P.O. Box 56804

City/State/Zip Phoenix, AZ 85079

4. The name of the claim is Gold MASTER

5. The date of the location is MARCH 17th 1998

6. The claim is 1320 feet long and 660 feet wide.

The distance from the location monument to each end of the claim is

1320 feet in a South direction and

660 feet in a EAST direction

7. The general course of the claim is from the North to the South

8. The location of the claim is in Section 26, Township 6N, Range 6W,

Gila and Salt River Base and Meridian, VULTURE Topographic Map,

MARICOPA County, State of Arizona

9. If amending or relocating, the previous claim name was _____

recorded in Docket(Book) _____ page(s) _____

_____ Mining District, _____ County, State of _____

10. The location of the claim with reference to a natural object or permanent monument is:

1320 FEET EAST OF THE NORTH WEST CORNER OF
SECTION 26-6N-6W; THEN 2640 FEET South to the
NORTH WEST CORNER OF CLAIM

Dated: 06-04-98

Johnnie L. King
Signature

P.O. Box 56804

Address

Phoenix, AZ 85079

City/State/Zip

RECEIVED
BLM. AZ STATE OFFICE
1998 JUN -4 P 12:13
PHOENIX, ARIZONA

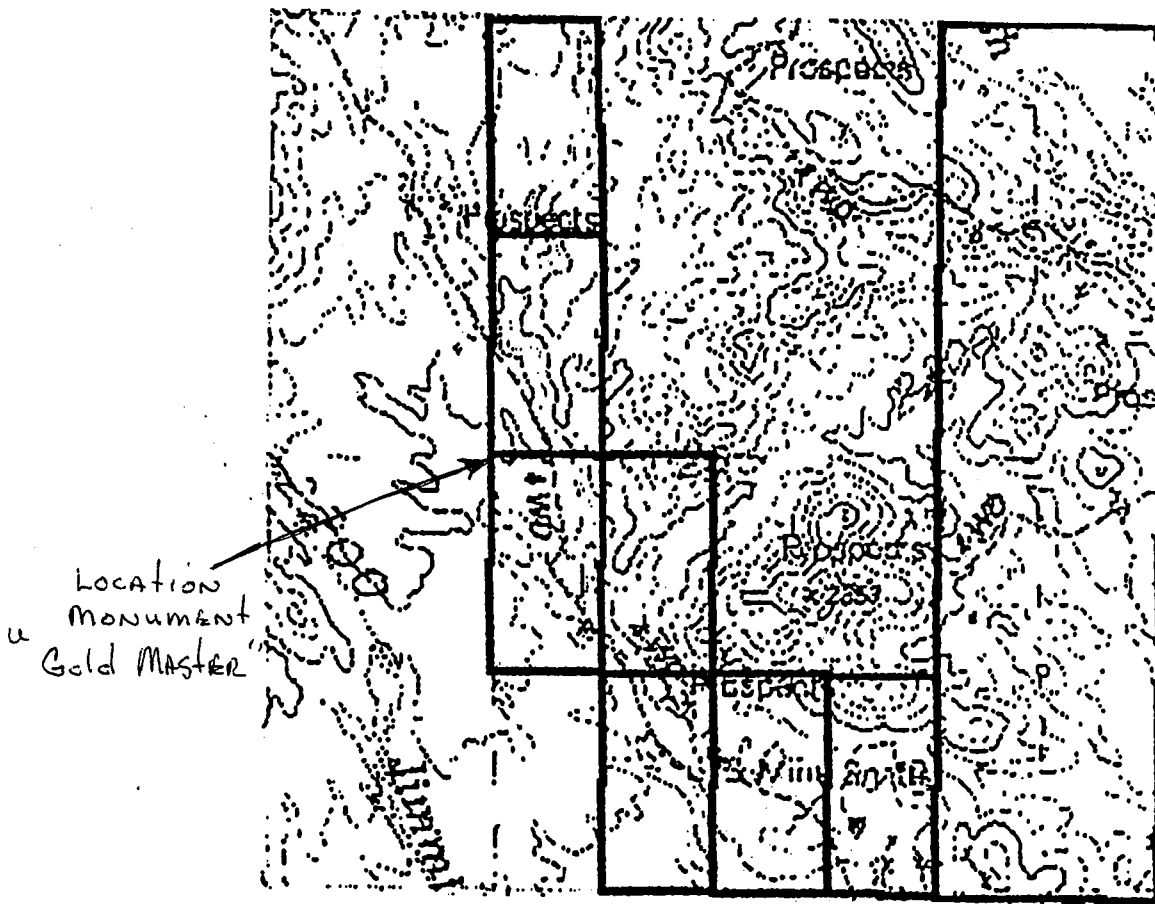
A MC 350276

MAP OF MINING CLAIM LOCATION

1. The name of the claim is Gold MASTER
2. The Northwest corner of the claim is 2640 feet in a North, AND 1320 ft WEST direction to a survey monument or permanent natural object described as North West CORNER OF SECTION 26 - 6N - 6W
3. The type of location monument is Steel Post
The type of corner end monuments are Steel Posts
4. The bearing and distance between the corners of the claim are beginning at the N/W corner of the claim, then 1320 feet in a South direction to the S/W corner, then 660 feet in a EAST direction to the S/E corner, then 1320 feet in a North direction to the N/E corner, then 660 feet in a West direction to the point of beginning.

MAP

North Arrow



Section 26 Township 6N Range 6W

Gila and Salt River

Base and Meridian

06-04-98

Dated

Signature

When recorded, mail to:

Name: Jody Balkema

Address: P.O. Box 401

City/State/Zip Buckeye, AZ 85326

NOTICE OF MINING CLAIM

1. TYPE OF NOTICE: Location Amendment Relocation

2. TYPE OF CLAIM: Placer Lode

3. The name and address of the locator is

Name: Jody Balkema

Address: P.O. Box 401

City/State/Zip Buckeye, AZ 85326

4. The name of the claim is New Frontier

5. The date of the location is MARCH 17th 1998

6. The claim is 1320 feet long and 660 feet wide.

The distance from the location monument to each end of the claim is

1320 feet in a South direction and

660 feet in a EAST direction

7. The general course of the claim is from the North to the South

8. The location of the claim is in Section 26, Township 6N, Range 6W,

Gila and Salt River Base and Meridian, Vulture Topographic Ma

MARICOPA County, State of Arizona

9. If amending or relocating, the previous claim name was Lobo AMC 350277

recorded in Docket(Book) _____ page(s) _____

_____ Mining District, Vulture County, State of AZ

10. The location of the claim with reference to a natural object or permanent monument is:

1320 FEET EAST OF THE NORTH WEST CORNER
OF SECTION 26-6N-6W, TO THE NORTH WEST CORNER
OF CLAIM

Dated: 12/05/2017

Jody Balkema
Signature

P.O. Box 401
Address

Buckeye, AZ 85326
City/State/Zip

4034976

RECEIVED
M. A. STATE OFFICE
2017 DEC -5 A 11: 25
PHOENIX, ARIZONA

AMC 350277

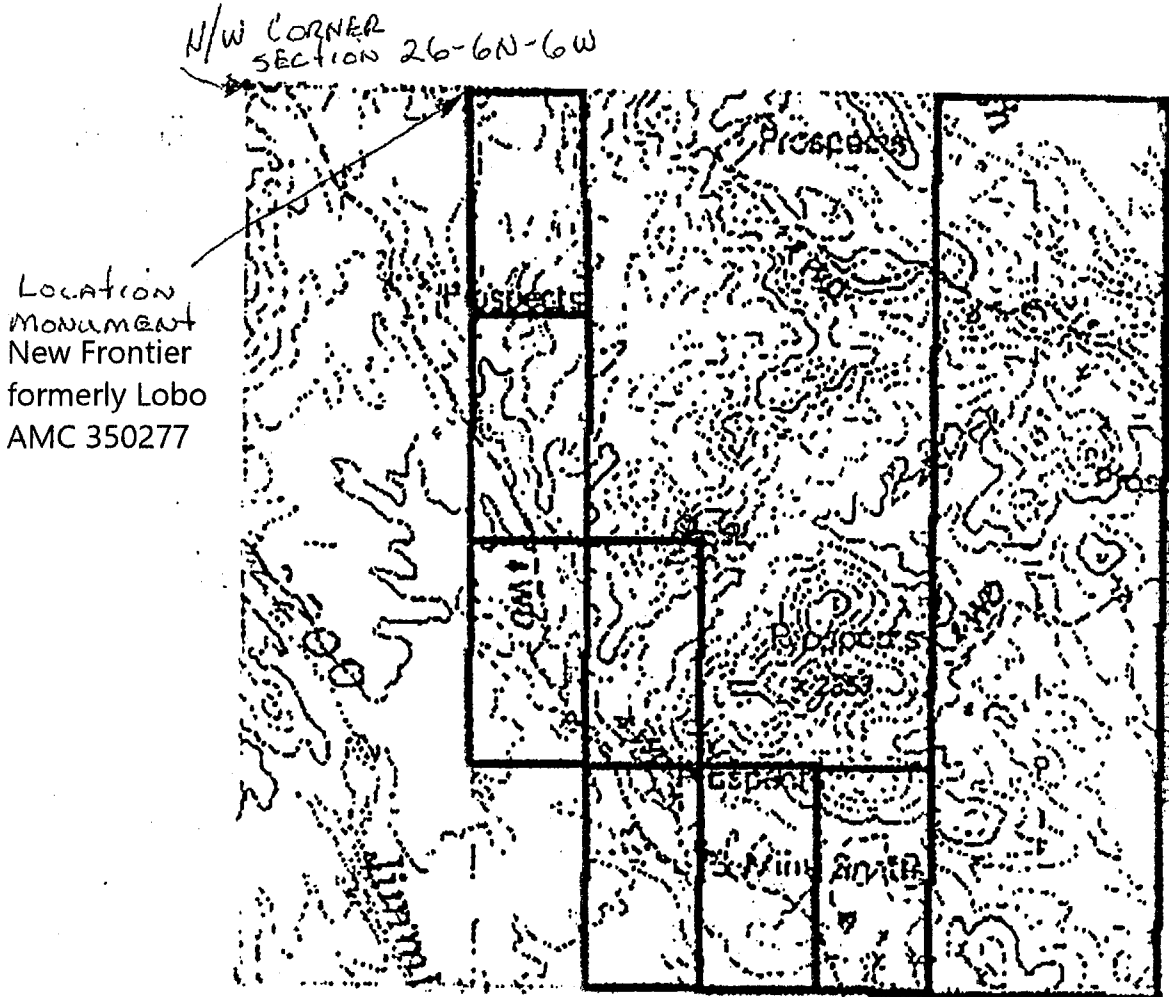
FILED 000871

MAP OF MINING CLAIM LOCATION

1. The name of the claim is New Frontier
2. The Northwest corner of the claim is 1320 feet in a West direction to a survey monument or permanent natural object described as Northwest corner of SECTION 26-6N-6W
3. The type of location monument is Steel Post
The type of corner end monuments are Steel Posts
4. The bearing and distance between the corners of the claim are beginning at the N/W corner of the claim, then 1320 feet in a South direction to the S/W corner, then 660 feet in a East direction to the S/E corner, then 1320 feet in a North direction to the N/E corner, then 660 feet in a West direction to the point of beginning.

MAP

North Arrow



RECEIVED
STATE OFFICE
2011 DEC -5 A 11: 25

AMC 350277

Section 26 Township 6N Range 6W

Gila and Salt River Base and Meridian

12/05/2017
Dated

Joshy Palena
Signature

When recorded, mail to:

Name: Roadrunner Prospectors Club Inc.

Address: P.O. Box 56804

City/State/Zip Phoenix, AZ 85079

Space above this line for Recorder's use

NOTICE OF MINING CLAIM

1. TYPE OF NOTICE: Location Amendment Relocation

2. TYPE OF CLAIM: Placer Lode

3. The name and address of the locator is

Name: Roadrunner Prospectors Club Inc.

Address: P.O. Box 56804

City/State/Zip Phoenix, AZ 85079

4. The name of the claim is Lobo

5. The date of the location is MARCH 17th 1998

6. The claim is 1320 feet long and 660 feet wide.

The distance from the location monument to each end of the claim is

1320 feet in a S direction and

660 feet in a E direction

7. The general course of the claim is from the North to the South

8. The location of the claim is in Section 26, Township 6N, Range 6W,

Gila and Salt River Base and Meridian, Vulture Topographic Map,

MARICOPA County, State of Arizona

9. If amending or relocating, the previous claim name was _____

recorded in Docket(Book) _____ page(s) _____

_____ Mining District, _____ County, State of _____

10. The location of the claim with reference to a natural object or permanent monument is:

1320 FEET EAST OF THE NORTH WEST CORNER
OF SECTION 26-6N-6W, TO THE NORTH WEST CORNER
OF CLAIM

Dated: 06-04-98

Johnnie L King
Signature

P.O. Box 56804
Address

Phoenix, AZ 85079
City/State/Zip

RECEIVED
B.L.M. AZ STATE OFFICE
1998 JUN -4 P 12:13
PHOENIX, ARIZONA

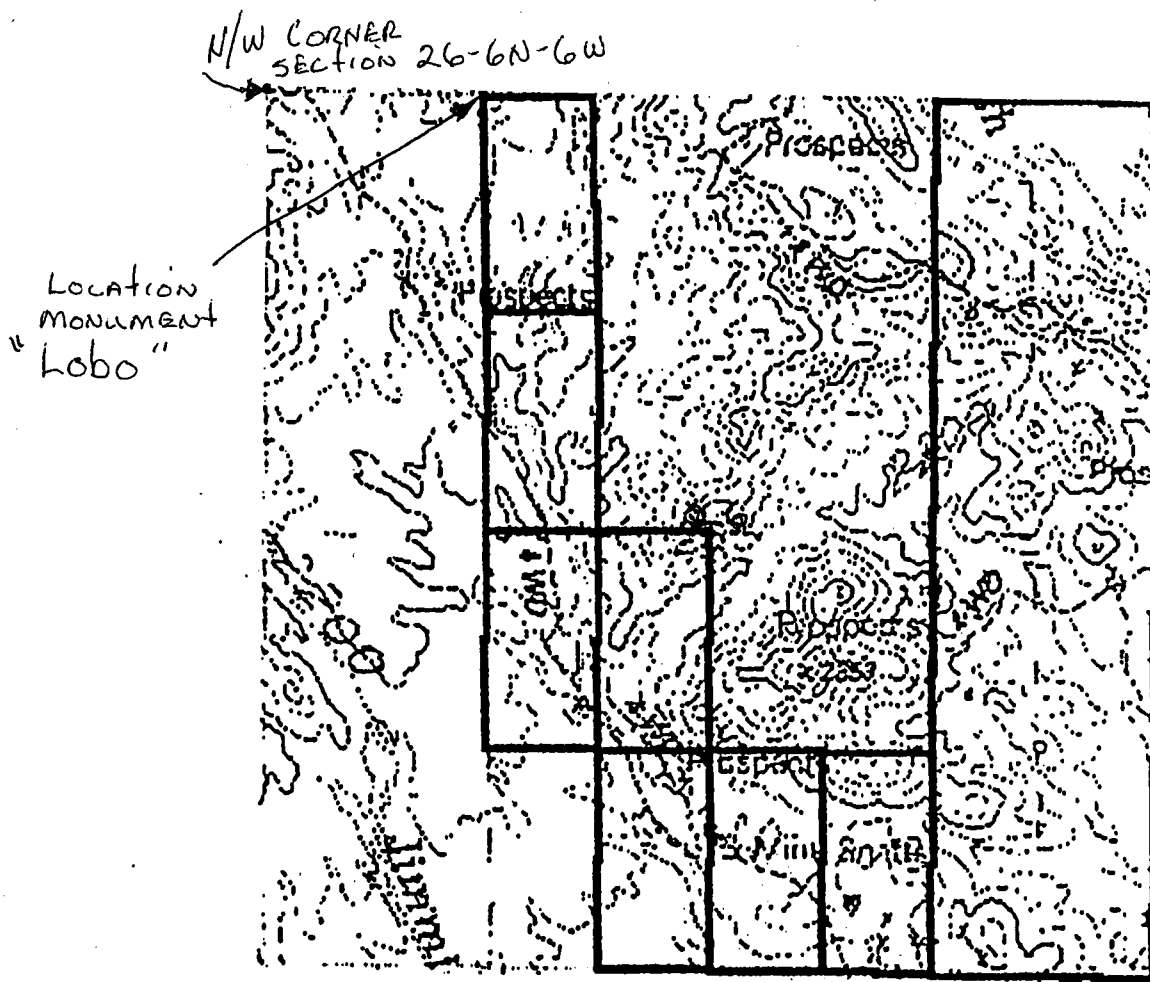
A MC 350277

MAP OF MINING CLAIM LOCATION

1. The name of the claim is Lobo
2. The Northwest corner of the claim is 1320 feet in a West direction to a survey monument or permanent natural object described as North West CORNER of SECTION 26-6N-6W
3. The type of location monument is Steel Post
The type of corner end monuments are Steel Posts
4. The bearing and distance between the corners of the claim are beginning at the N/W corner of the claim, then 1320 feet in a South direction to the S/W corner, then 660 feet in a EAST direction to the S/E corner, then 1320 feet in a North direction to the N/E corner, then 660 feet in a WEST direction to the point of beginning.

MAP

North Arrow



Section 26 Township 6N Range 6W

Gila and Salt River

Base and Meridian

0604 98

Dated

[Signature]
Signature

When recorded, mail to:

Name: Roadrunner Prospectors Club Inc.

Address: P.O. Box 56804

City/State/Zip Phoenix, AZ 85079

Space above this line for Recorder's use

NOTICE OF MINING CLAIM

1. TYPE OF NOTICE: Location Amendment Relocation

2. TYPE OF CLAIM: Placer Lode

3. The name and address of the locator is

Name: Roadrunner Prospectors Club Inc.

Address: P.O. Box 56804

City/State/Zip Phoenix, AZ 85079

PHOENIX, ARIZONA

1998 JUN -4 P 12: 13

RECEIVED
B.L.M. AZ STATE OFFICE

A. 40. 350270

4. The name of the claim is MINE LAB

5. The date of the location is MARCH 17th 1998

6. The claim is 1320 feet long and 660 feet wide.

The distance from the location monument to each end of the claim is

1320 feet in a North direction and sw

660 feet in a EAST direction

7. The general course of the claim is from the South to the North

8. The location of the claim is in Section 26, Township 6N, Range 6W,

Gila and Salt River Base and Meridian, Vulture Topographic Map,

MARICOPA County, State of Arizona

9. If amending or relocating, the previous claim name was _____

recorded in Docket(Book) _____ page(s) _____

_____ Mining District, _____ County, State of _____

10. The location of the claim with reference to a natural object or permanent monument is:

1980 FEET EAST AND 1,320 North of the South west
CORNER OF SECTION 26 - 6N - 6W, to the South west
CORNER OF THE CLAIM

Dated: 06-04-98

Johnnie L. King
Signature

P.O. Box 56804

Address

Phoenix, AZ 85079

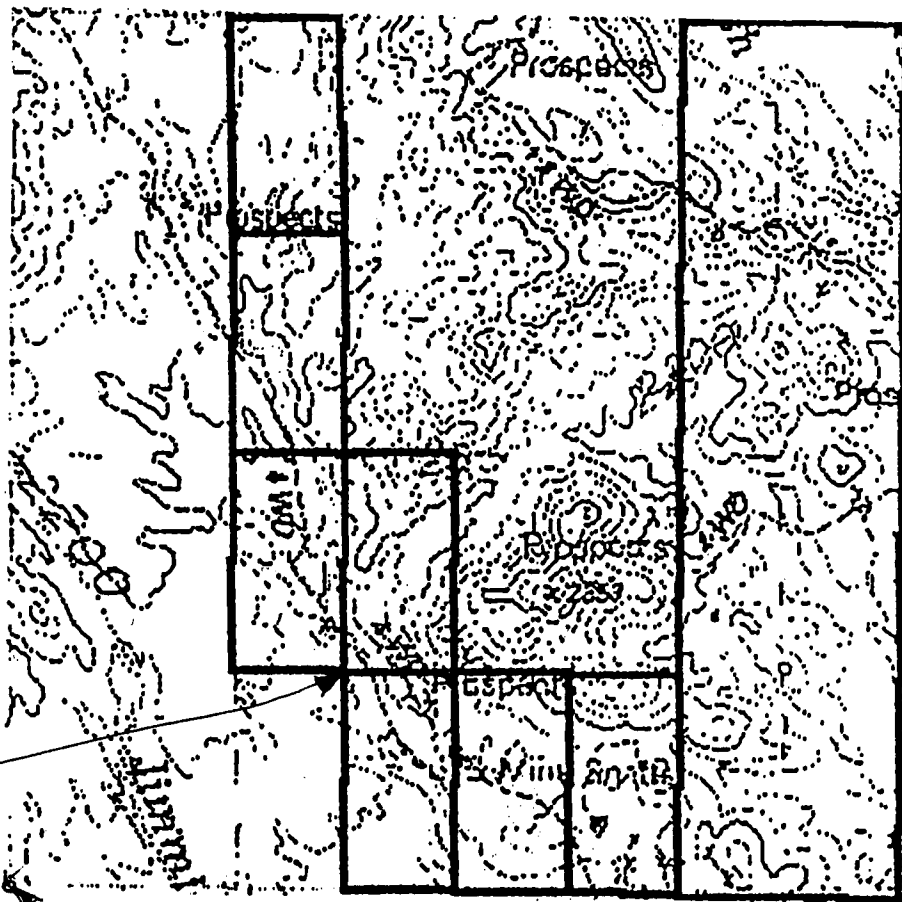
City/State/Zip

MAP OF MINING CLAIM LOCATION

1. The name of the claim is MINE LAB
2. The South West corner of the claim is 1,980 feet in a WEST AND 1,320 FEET SOUTH direction to a survey monument or permanent natural object described as South West CORNER OF SECTION 26 - 6N - 6W
3. The type of location monument is Steel Post
The type of corner end monuments are Steel Posts
4. The bearing and distance between the corners of the claim are beginning at the S/W corner of the claim, then 1,320 feet in a North direction to the N/W corner, then 660 feet in a EAST direction to the N/E corner, then 1,320 feet in a South direction to the S/E corner, then 660 feet in a WEST direction to the point of beginning.

MAP

North Arrow



LOCATION MONUMENT "MINE LAB"

South West CORNER SECTION 26 - 6N - 6W

Section 26 Township 6N Range 6W

Gila and Salt River

Base and Meridian

06-04-98

Dated

Al King

Signature

When recorded, mail to:

Name: Roadrunner Prospectors Club Inc.

Address: P.O. Box 56804

City/State/Zip Phoenix, AZ 85079

Space above this line for Recorder's use

NOTICE OF MINING CLAIM

1. TYPE OF NOTICE: Location Amendment Relocation

2. TYPE OF CLAIM: Placer Lode

3. The name and address of the locator is

Name: Roadrunner Prospectors Club Inc.

Address: P.O. Box 56804

City/State/Zip Phoenix, AZ 85079

4. The name of the claim is WHISTLER

5. The date of the location is MARCH 17th 1998

6. The claim is 1320 feet long and 660 feet wide.

The distance from the location monument to each end of the claim is

1320 feet in a North direction and

660 feet in a EAST direction

7. The general course of the claim is from the South to the North

8. The location of the claim is in Section 26, Township 6N, Range 6W,

Gila and Salt River Base and Meridian, Vulture Topographic Map,

MARICOPA County, State of Arizona

9. If amending or relocating, the previous claim name was _____

recorded in Docket(Book) _____ page(s) _____

_____ Mining District, _____ County, State of _____

10. The location of the claim with reference to a natural object or permanent monument is:

1,980 FEET EAST OF THE SOUTH WEST CORNER
OF SECTION 26-6N-6W

Dated: 06-04-98

Johanne L. King
Signature

P.O. Box 56804

Address

Phoenix, AZ 85079

City/State/Zip

PHOENIX, ARIZONA

1998 JUN -4 P 12:13

RECEIVED
B.L.M. AZ STATE OFFICE

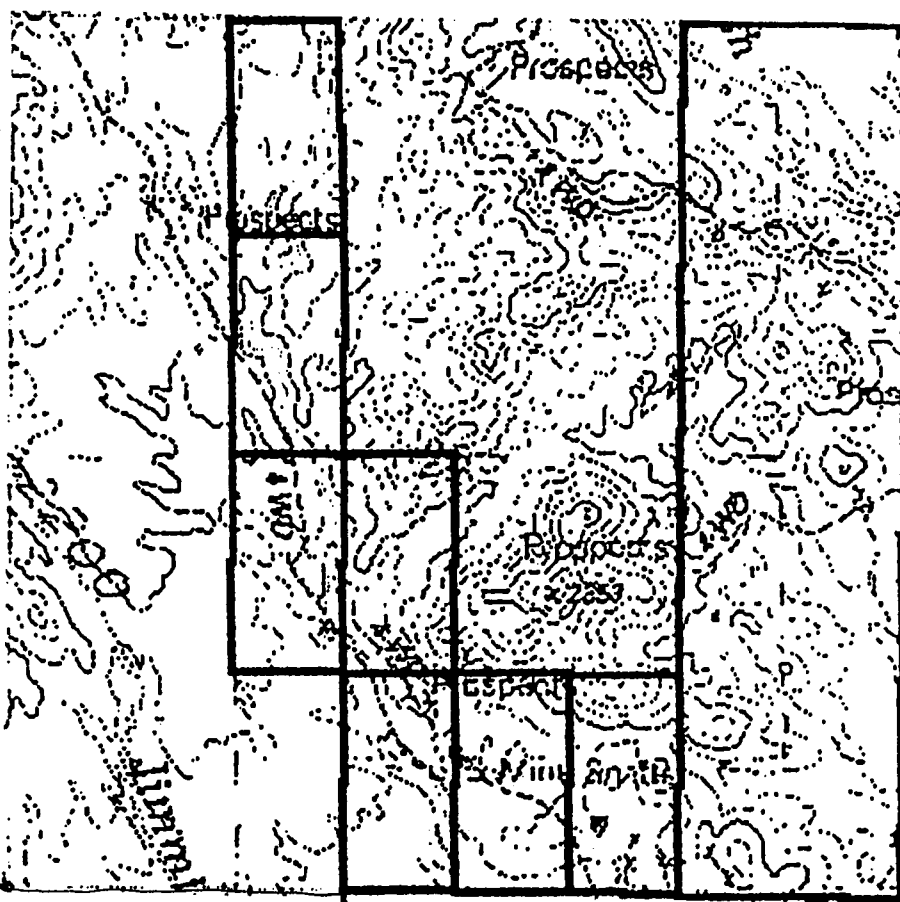
A MC 350280

MAP OF MINING CLAIM LOCATION

1. The name of the claim is Whistler
2. The Southwest corner of the claim is 1,980 feet in a WEST direction to a survey monument or permanent natural object described as South West CORNER OF SECTION 26-6N-6W
3. The type of location monument is Steel Post
The type of corner end monuments are Steel Posts
4. The bearing and distance between the corners of the claim are beginning at the S/W corner of the claim, then 1320 feet in a North direction to the N/W corner, then 660 feet in a EAST direction to the N/E corner, then 1320 feet in a South direction to the S/E corner, then 660 feet in a WEST direction to the point of beginning.

MAP

North Arrow



S/W CORNER SEC 26

LOCATION MONUMENT "Whistler"

Section 26 Township 6N Range 6W

Gila and Salt River

Base and Meridian

06-04-98

Dated

Al King

Signature

When recorded, mail to:

Name: Roadrunner Prospectors Club Inc.

Address: P.O. Box 56804

City/State/Zip Phoenix, AZ 85079

Space above this line for Recorder's use

NOTICE OF MINING CLAIM

1. TYPE OF NOTICE: Location Amendment Relocation

2. TYPE OF CLAIM: Placer Lode

3. The name and address of the locator is

Name: Roadrunner Prospectors Club Inc.

Address: P.O. Box 56804

City/State/Zip Phoenix, AZ 85079

4. The name of the claim is WICKENBURG

5. The date of the location is MARCH 17th 1998

6. The claim is 1320 feet long and 660 feet wide.

The distance from the location monument to each end of the claim is

1320 feet in a North direction and

660 feet in a WEST direction

7. The general course of the claim is from the South to the North

8. The location of the claim is in Section 26, Township 6N, Range 6W,
Gila and Salt River Base and Meridian, Uulture Topographic Map,
MARICOPA County, State of Arizona

9. If amending or relocating, the previous claim name was _____

recorded in Docket(Book) _____ page(s) _____

_____ Mining District, _____ County, State of _____

10. The location of the claim with reference to a natural object or permanent monument is:

1,980 FEET WEST OF THE SOUTH EAST CORNER
OF SECTION 26-6N-6W

Dated: 06-04-98

Johnnie L. King
Signature

P.O. Box 56804

Address

Phoenix, AZ 85079

City/State/Zip

RECEIVED
BLM. AZ STATE OFFICE
1998 JUN -4 P 12:13
PHOENIX, ARIZONA

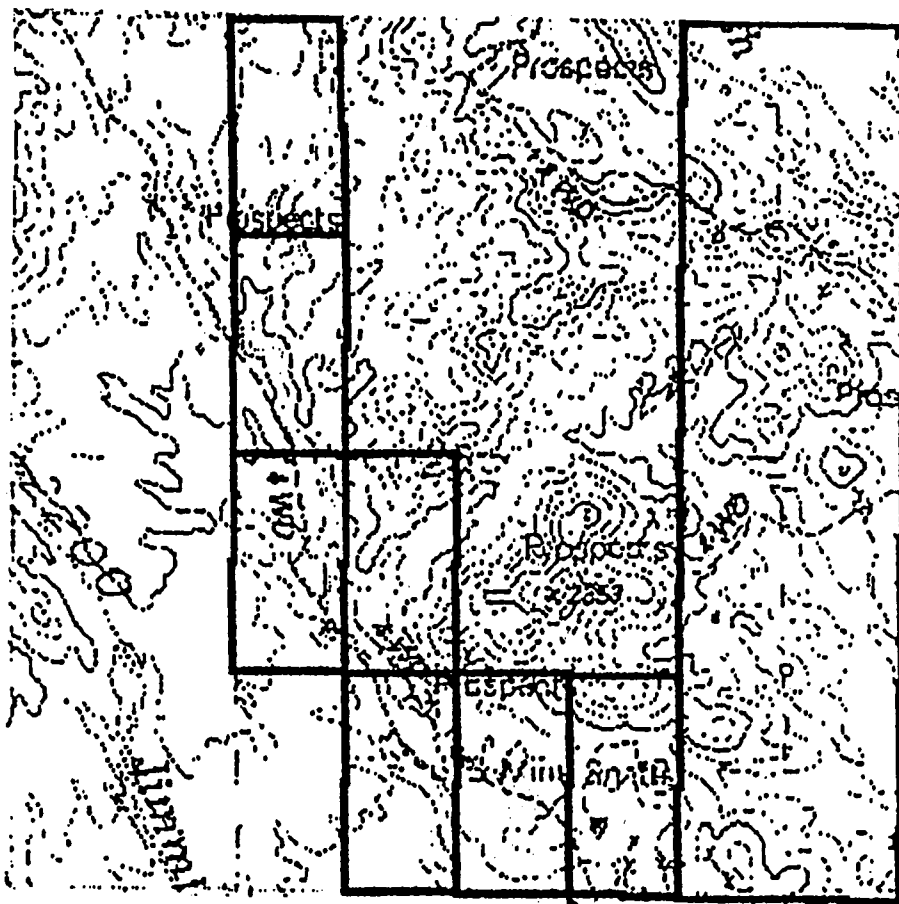
A MC 350201

MAP OF MINING CLAIM LOCATION

1. The name of the claim is Wickenburg
2. The South East corner of the claim is 1980 feet in a EAST direction to a survey monument or permanent natural object described as South East CORNER OF SECTION 26 - 6N - 6W
3. The type of location monument is Steel Post
The type of corner end monuments are Steel Posts
4. The bearing and distance between the corners of the claim are beginning at the S/E corner of the claim, then 1320 feet in a North direction to the N/E corner, then 660 feet in a WEST direction to the N/W corner, then 1320 feet in a South direction to the S/W corner, then 660 feet in a EAST direction to the point of beginning.

MAP

North Arrow



S/E CORNER
SEC. 26

LOCATION MONUMENT
"WICKENBURG"

Section 26 Township 6N Range 6W

Gila and Salt River

Base and Meridian

06-07-98

Dated

Signature

When recorded, mail to:

Name: Roadrunner Prospectors Club Inc.

Address: P.O. Box 56804

City/State/Zip Phoenix, AZ 85079

Space above this line for Recorder's use

NOTICE OF MINING CLAIM

1. TYPE OF NOTICE: Location Amendment Relocation

2. TYPE OF CLAIM: Placer Lode

3. The name and address of the locator is

Name: Roadrunner Prospectors Club Inc.

Address: P.O. Box 56804

City/State/Zip Phoenix, AZ 85079

4. The name of the claim is Webster Mine

5. The date of the location is MARCH 17th 1998

6. The claim is 1320 feet long and 660 feet wide.

The distance from the location monument to each end of the claim is

1320 feet in a North direction and

660 feet in a West direction

7. The general course of the claim is from the South to the North

8. The location of the claim is in Section 26, Township 6N, Range 6W,

Gila and Salt River Base and Meridian, Vulture Topographic Map,

MARICOPA County, State of Arizona

9. If amending or relocating, the previous claim name was _____

recorded in Docket(Book) _____ page(s) _____

_____ Mining District, _____ County, State of _____

10. The location of the claim with reference to a natural object or permanent monument is:

1,320 FEET WEST OF THE SOUTHEAST CORNER
OF SECTION 26 - 6N - 6W

Dated: 06-04-98

Johnnie L. King
Signature

P.O. Box 56804

Address

Phoenix, AZ 85079

City/State/Zip

RECEIVED
B.L.M. AZ STATE OFFICE
1998 JUN -4 P 12:13
PHOENIX, ARIZONA

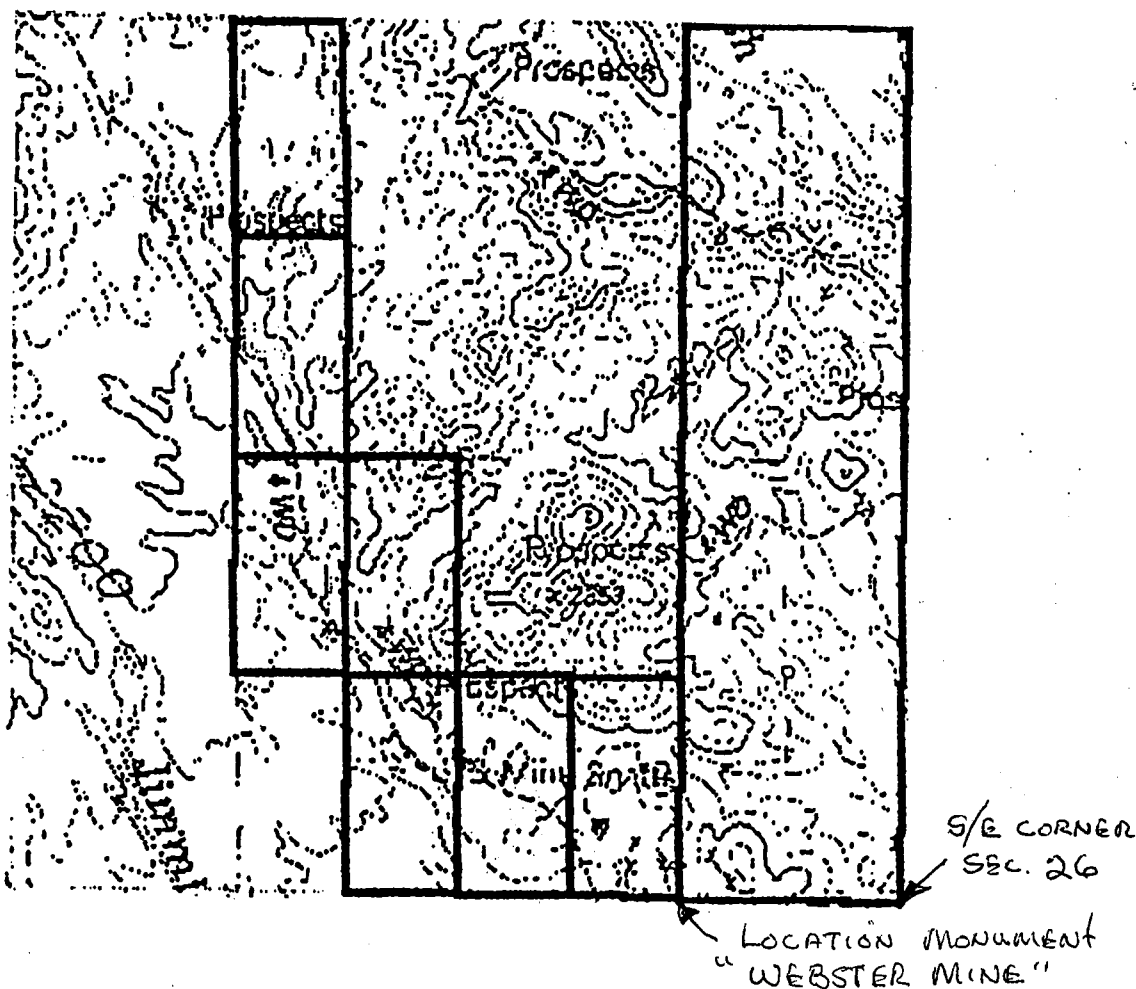
A MC 350279

MAP OF MINING CLAIM LOCATION

1. The name of the claim is WEBSTER MINE
2. The Southeast corner of the claim is 4320 feet in a EAST direction to a survey monument or permanent natural object described as South EAST CORNER OF SECTION 26-6N-6W
3. The type of location monument is Steel Post
The type of corner end monuments are Steel Posts
4. The bearing and distance between the corners of the claim are beginning at the S/E corner of the claim, then 1320 feet in a North direction to the N/E corner, then 660 feet in a West direction to the N/W corner, then 1320 feet in a South direction to the S/W corner, then 660 feet in a EAST direction to the point of beginning.

MAP

North Arrow



Section 26 Township 6N Range 6W

Gila and Salt River

Base and Meridian

06-04-98

Dated

Al King

Signature

GEOGRAPHIC STATE: ARIZONA MERIDIAN: 14 TOWNSHIP: 6-0N RANGE: 6-0W

SEC	SUBDIVISION	MIR	X-REFERENCE	NUMBER	TYPE/DISPOSITION/ACRES	PROPRIETOR/INTEREST/RELATIONSHIP
6	E2SW, SWSE	14	4-0N 1-0E	CASE: AZA 012037	DOE WTN AREA PWR ADM 100.00000% HOLDER	
7	E2	14	4-0N 4-0W	TYPE: 285007 ROW-PWR LINE FED PA		
17	N2NW, SW	14	5-0N 6-0W	DISP: AUTHORIZED 01/07/94		
18	NENE	14	11-0N 8-0W	ACRS: 02231.010		
20	SWNE, E2NW, SE	14	11-0N 9-0W			
28	W2SW	14	12-0N 9-0W			
29	NE, NESE	14	13-0N 10-0W			
33	NWNW, S2NW, E2SW, SWSE	14	13-0N 11-0W			
		14	14-0N 11-0W			
		14	14-0N 12-0W			
		14	15-0N 12-0W			
		14	16-0N 12-0W			
		14	16-0N 13-0W			
		14	16-2N 13-0W			
		14	17-0N 13-0W			
		14	18-0N 13-0W			
		14	23-0N 13-0W			
		14	23-0N 14-0W			
		14	24-0N 14-0W			
		14	25-0N 14-0W			
		14	25-0N 15-0W			
		14	26-0N 15-0W			
		14	26-0N 16-0W			
		14	27-0N 16-0W			
		14	27-0N 17-0W			
		14	27-0N 18-0W			
		14	28-0N 18-0W			
		14	28-0N 19-0W			
		14	28-0N 20-0W			
		14	28-0N 21-0W			
19	E2W2, E2			CASE: AZA 015025	ENERGY RESERVES GRP 100.00000% LESSEE	
19	LOT 1-4			TYPE: 311111 O&G LSE NONCOMP PUB		
20	ALL			DISP: CLOSED 03/01/85		
21	ALL			ACRS: 07372.170		
28	ALL					
29	ALL					
30	E2W2, E2					
30	LOT 1-4					
31	E2W2, E2					
31	LOT 1-4					
32	ALL					
33	ALL					
34	ALL					
35	W2NE, NW, S2					
35	LOT 1, 2					
36	E2SE					
36	N2NE, W2SW					
36	LOT 1-5, 10-12					

GEOGRAPHIC STATE: ARIZONA MERIDIAN: 14 TOWNSHIP: 6-0N RANGE: 6-0W

SEC	SUBDIVISION	N.T.S. REFERENCE			NUMBER/TYPE/DISPOSITION/ACRES	PROPRIETOR/INTEREST/RELATIONSHIP
1	S2N2,S2				CASE: AZA 015026	ENERGY RESERVES GRP 100.00000% LESSEE
1	LOT 1-8				TYPE: 311111 O&B LSE NONCOMP PUB	
2	S2N2,S2				DISP: CLOSED 03/01/85	
2	LOT 1-8				ACRS: 09739.960	
3	S2N2,S2					
3	LOT 1-8					
10	ALL					
11	ALL					
12	ALL					
13	ALL					
14	ALL					
15	ALL					
22	ALL					
23	ALL					
24	ALL					
25	ALL					
26	ALL					
27	ALL					
1	E2 OF TOWNSHIP	14	6-0N	5-0W	CASE: AZA 023041	AZ DESERT RACING ASN 100.00000% PERMITTEE
					TYPE: 837000 RECREATION USE AUTH	
					DISP: CLOSED 01/14/88	
					ACRS: 00000.001	
12	PART OF SESE	14	2-0N	5-0W	CASE: AZA 023351	MC DOT 100.00000% HOLDER
13	PART OF E2NE	14	2-0N	6-0W	TYPE: 282201 ROW-ROADS UNDER RS	
36	PART OF NS 4410	14	3-0N	6-0W	DISP: AUTHORIZED 06/03/88	
		14	4-0N	6-0W	ACRS: 00001.000	
		14	5-0N	6-0W		
		14	6-0N	5-0W		
1	PORTION	14	6-0N	5-0W	CASE: AZA 023563	AZ DESERT RACING ASN 100.00000% APPLICANT
2	PORTION				TYPE: 837000 RECREATION USE AUTH	
3	PORTION				DISP: CLOSED 01/10/92	
10	PORTION				ACRS: 00000.001	
11	PORTION					
12	PORTION					
13	PORTION					
14	PORTION					
15	PORTION					
22	PORTION					
23	PORTION					
24	PORTION					
25	PORTION					
26	PORTION					
27	PORTION					
34	PORTION					
35	PORTION					
36	PORTION					

GEOGRAPHIC STATE: ARIZONA MERIDIAN: 14 TOWNSHIP: 6-DN RANGE: 6-DW

SEC	SUBDIVISION	MIR	X-REFERENCE	NUMBER/TYPE/DISPOSITION/ACRES	PROPRIETOR/INTEREST/RELATIONSHIP
001	PORTION OF	14	6-DN 5-DW	CASE: AZA 023689 TYPE: 837000 RECREATION USE AUTH DISP: CLOSED 04/30/89 ACRS: 00001.000	AMER DESERT RACING 100.00000% PERMITTEE
26	PORTION OF			CASE: AZA 024136 TYPE: 380913 SURFACE MGT-NOTICE DISP: AUTHORIZED 09/26/89 ACRS: 00001.000	STEPHENSEN FRANK 100.00000% OPERATOR
35	PORTION OF				
25	ALL			CASE: AZA 024464 TYPE: 292006 PERMITS SEC 302, FL DISP: CLOSED 04/10/90 ACRS: 00001.000	AZ DESERT RACING ASN 100.00000% PERMITTEE
26	ALL				
35	ALL				
36	ALL				
1	PORTION OF	14	5-DN 5-DW	CASE: AZA 024883 TYPE: 837000 RECREATION USE AUTH DISP: CLOSED 08/11/92 ACRS: 00001.000	AZ TRAIL RIDERS 100.00000% APPLICANT
2	PORTION OF	14	5-DN 6-DW		
3	PORTION OF	14	6-DN 5-DW		
4	PORTION OF	14	7-DN 6-DW		
5	PORTION OF				
7	PORTION OF				
8	PORTION OF				
9	PORTION OF				
10	PORTION OF				
11	PORTION OF				
12	PORTION OF				
13	PORTION OF				
14	PORTION OF				
15	PORTION OF				
16	PORTION OF				
18	PORTION OF				
19	PORTION OF				
20	PORTION OF				
21	PORTION OF				
22	PORTION OF				
24	PORTION OF				
25	PORTION OF				
26	PORTION OF				
26	PORTION OF				
27	PORTION OF				
28	PORTION OF				
29	PORTION OF				
30	PORTION OF				
31	PORTION OF				
32	PORTION OF				
33	PORTION OF				
34	PORTION OF				
35	PORTION OF				
36	N2SE				

GEOGRAPHIC STATE: ARIZONA MERIDIAN: 14 TOWNSHIP: 6-0N RANGE: 6-0W

SEC	SUBDIVISION	MER. X-REFERENCE			NUMBER/TYPE/DISPOSITION/ACRES	PROPRIETOR/INTEREST/RELATIONSHIP
36	LOT 1,2,4,5					
25	PORTIONS OF			CASE: AZA 024955	AMER DESERT RACING 100.00000% APPLICANT	
26	PORTIONS OF			TYPE: 837000 RECREATION USE AUTH		
35	PORTIONS OF			DISP: CLOSED 12/27/90		
36	PORTIONS OF			ACRS: 00001.000		
9	PORTION OF	14	5-0N	6-0W	CASE: AZA 024999	GOLDEN RULE RACING 100.00000% APPLICANT
10	PORTION OF	14	6-0N	5-0W	TYPE: 837000 RECREATION USE AUTH	
11	PORTION OF				DISP: CLOSED 07/11/91	
13	PORTION OF				ACRS: 00001.000	
14	PORTION OF					
16	PORTION OF					
20	PORTION OF					
21	PORTION OF					
24	PORTION OF					
25	PORTION OF					
27	PORTION OF					
28	PORTION OF					
29	PORTION OF					
34	PORTION OF					
35	PORTION OF					
36	PORTION OF					
9	PART	14	5-0N	6-0W	CASE: AZA 025361	GOLDEN RULE RACING 100.00000% APPLICANT
10	PART	14	6-0N	5-0W	TYPE: 837000 RECREATION USE AUTH	
11	PART				DISP: CLOSED 11/14/91	
13	PART				ACRS: 00001.000	
14	PART					
16	PART					
20	PART					
21	PART					
24	PART					
25	PART					
27	PART					
28	PART					
29	PART					
34	PART					
35	PART					
36	PART					
9	SE	14	5-0N	6-0W	CASE: AZA 025998	GOLDEN RULE RACING 100.00000% PERMITTEE
10	S2	14	6-0N	5-0W	TYPE: 837000 RECREATION USE AUTH	
11	S2				DISP: CLOSED 11/08/92	
13	SW				ACRS: 00001.000	
14	NE					
16	PORTIONS OF					
20	E2					
21	NW					
24	W2E2, E2W2					

GEOGRAPHIC STATE: ARIZONA MERIDIAN: 14 TOWNSHIP: 6-0N RANGE: 6-0W

SEC	SUBDIVISION	MIR_X-REFERENCE	NUMBER/TYPE/DISPOSITION/ACRES	PROPRIETOR/INTEREST/RELATIONSHIP
25	N2, SE			
27	SW			
28	PORTIONS OF			
29	NE			
34	PORTIONS OF			
35	PORTIONS OF			
36	PORTIONS OF			
35	PART OF NE		CASE: AZA 026662 TYPE: 380913 SURFACE MGT-NOTICE DISP: AUTHORIZED 06/12/92 ACRS: 00001.000	CARPENTER R E 100.00000% CLAIMANT
7	PART OF NWNE	14 14-0N 11-0W 14 15-0N 12-0W 14 24-0N 14-0W 14 25-0N 14-0W 14 27-0N 16-0W 14 28-0N 19-0W 14 28-0N 21-0W	CASE: AZA 026663 TYPE: 292006 PERMITS SEC 302, FL DISP: CLOSED 08/26/93 ACRS: 00001.000	DOE WTN AREA PWR ADM 100.00000% PERMITTEE
3	PART		CASE: AZA 026670 TYPE: 380913 SURFACE MGT-NOTICE DISP: CLOSED 11/07/90 ACRS: 00001.000	KINNON WILLIAM C 0.00000% OPERATOR KINNON WILLIAM C 100.00000% CLAIMANT
7	PART		CASE: AZA 026676 TYPE: 380913 SURFACE MGT-NOTICE DISP: CLOSED 03/20/90 ACRS: 00001.000	JONES MELVIN H 0.00000% OPERATOR JONES MELVIN H 100.00000% CLAIMANT
11	PART			
12	PART			
14	PART	14 6-0N 5-0W	CASE: AZA 026688 TYPE: 380913 SURFACE MGT-NOTICE DISP: CLOSED 11/13/90 ACRS: 00001.000	UNITY MINING INC 0.00000% OPERATOR UNITY MINING INC 100.00000% CLAIMANT
23	PART			
24	PART			
25	PART			
36	PART			
35	PART		CASE: AZA 026744 TYPE: 380913 SURFACE MGT-NOTICE DISP: CLOSED 04/27/90 ACRS: 00001.000	STEPHENSEN FRANK 0.00000% OPERATOR STEPHENSEN FRANK 100.00000% CLAIMANT
24	PART		CASE: AZA 026762 TYPE: 380913 SURFACE MGT-NOTICE DISP: CLOSED 11/26/90 ACRS: 00001.000	PHOENIX MINING CORP 0.00000% OPERATOR PHOENIX MINING CORP 100.00000% CLAIMANT

GEOGRAPHIC STATE: ARIZONA MERIDIAN: 14 TOWNSHIP: 6-0N RANGE: 6-0W

SEC	SUBDIVISION	NIR_X-REFERENCE	NUMBER/TYPE/DISPOSITION/ACRES	PROPRIETOR/INTEREST/RELATIONSHIP
23	PART		CASE: AZA 027079	MOTOLINK INC 100.00000% PERMITTEE
24	PART		TYPE: 837000 RECREATION USE AUTH	
25	PART		DISP: CLOSED 12/11/92	
26	PART		ACRS: 00001.000	
36	PART			
25	PART OF ALL		CASE: AZA 027173	AZ DESERT RACING ASN 100.00000% APPLICANT
26	PART OF ALL		TYPE: 837000 RECREATION USE AUTH	
35	PART OF ALL		DISP: CLOSED 08/11/92	
36	PART OF ALL		ACRS: 00001.000	
26	PART		CASE: AZA 027483	STEPHENSON LEAH 100.00000% CLAIMANT
35	NE		TYPE: 380913 SURFACE MGT-NOTICE	
			DISP: CLOSED 04/22/92	
			ACRS: 00001.000	
1	ALL	14 6-0N 6-0E	CASE: AZA 027497	AMER DESERT RACING 100.00000% PERMITTEE
3	ALL		TYPE: 837000 RECREATION USE AUTH	
4	ALL		DISP: CLOSED 03/22/93	
5	ALL		ACRS: 00001.000	
6	ALL			
7	ALL			
8	ALL			
9	ALL			
10	ALL			
11	ALL			
12	ALL			
13	ALL			
14	ALL			
15	ALL			
17	ALL			
18	ALL			
19	ALL			
20	ALL			
21	ALL			
22	ALL			
012	NW - PART		CASE: AZA 027829	ARTHUR GARY L 50.00000% PARTY-IN-INTE
			TYPE: 292803 UNAUTHORIZED OCCUPA	MORRIS PATRICK 50.00000% PARTY-IN-INTE
			DISP: CLOSED 05/10/93	
			ACRS: 00001.000	
25	SW		CASE: AZA 028265	HOWELL MICHAEL 50.00000% OPERATOR
			TYPE: 380913 SURFACE MGT-NOTICE	HOWELL MICHAEL 0.00000% CLAIMANT
			DISP: AUTHORIZED 11/29/93	RODINA DONALD 50.00000% OPERATOR
			ACRS: 00001.000	RODINA DONALD 0.00000% CLAIMANT

GEOGRAPHIC STATE: ARIZONA MERIDIAN: 14 TOWNSHIP: 6-0N RANGE: 6-0W

SEC	SUBDIVISION	MIR.	R.	REFERENCE	NUMBER	TYPE	DISPOSITION	ACRES	PROPRIETOR	INTEREST	RELATIONSHIP
9	PART OF	14	5-0N	6-0W	CASE: AZA	028609			WHIPLASH MOTOR SPORT	100.00000%	PERMITTEE
10	PART OF	14	6-0N	5-0W	TYPE: 837000	RECREATION USE AUTH					
11	PART OF				DISP: CLOSED	05/25/94					
13	PART OF				ACRS: 00001.000						
14	PART OF										
16	PART OF										
20	PART OF										
21	PART OF										
23	PART OF										
24	PART OF										
25	PART OF										
26	PART OF										
27	PART OF										
28	PART OF										
29	PART OF										
32	PART OF										
33	PART OF										
34	PART OF										
35	PART OF										
36	PART OF										
9	PART OF	14	5-0N	6-0W	CASE: AZA	028880			CRASH INC	100.00000%	PERMITTEE
10	PART OF	14	6-0N	5-0W	TYPE: 837000	RECREATION USE AUTH					
11	PART OF				DISP: AUTHORIZED	11/22/97					
13	PART OF				ACRS: 00001.000						
14	PART OF										
16	PART OF										
20	PART OF										
21	PART OF										
23	PART OF										
24	PART OF										
25	PART OF										
26	PART OF										
27	PART OF										
28	PART OF										
29	PART OF										
32	PART OF										
33	PART OF										
34	PART OF										
35	PART OF										
36	PART OF										
19	PART OF	14	5-0N	7-0W	CASE: AZA	029050			BHP MINS INTL EXPL	100.00000%	OPERATOR
30	PART OF	14	6-0N	7-0W	TYPE: 380913	SURFACE MGT-NOTICE			BHP MINS INTL EXPL	0.00000%	CLAIMANT
					DISP: CLOSED	06/27/96					
					ACRS: 00001.500						

GEOGRAPHIC STATE: ARIZONA MERIDIAN: 14 TOWNSHIP: 6-0N RANGE: 6-0W

SEC	SUBDIVISION	MIR	X-REFERENCE	NUMBER	TYPE/DISPOSITION	ACRES	PROPRIETOR/INTEREST	RELATIONSHIP
001	PORTION OF	14	6-0N 4-0W	CASE: AZA 029147			WICKENBURG DESERT	100.00000% GRANTEE
		14	6-0N 5-0W	TYPE: 837000 RECREATION USE AUTH				
		14	7-0N 4-0W	DISP: AUTHORIZED 02/29/96				
		14	7-0N 5-0W	ACRS: 00001.000				
		14	7-0N 6-0W					
		14	8-0N 4-0W					
		14	8-0N 5-0W					
		14	8-0N 6-0W					
26	PART NA			CASE: AZA 029754			ROADRUNNER PROSP	100.00000% OPERATOR
				TYPE: 380713 SURFACE MGT-NOTICE			ROADRUNNER PROSP	0.00000% CLAIMANT
				DISP: AUTHORIZED 08/30/96				
				ACRS: 00001.000				
4	S4NE, N2SE, SESE	14	1-0N 3-0W	CASE: AZAR 0035584			DOE WTN AREA PWR ADM	100.00000% HOLDER
4	LOT 2	14	2-0N 3-0W	TYPE: 285004 ROW-POWER TRANS-LRR				
6	SE4W, E2SW, SWSE	14	2-0N 4-0W	DISP: AUTHORIZED 12/29/71				
6	LOT 4, 5, 6, 7	14	3-0N 4-0W	ACRS: 00000.100				
7	NE4W, W2NE, N2SE, SESE	14	3-0N 5-0W					
9	NENE	14	4-0N 6-0W					
10	W2W2, SESW	14	5-0N 6-0W					
17	W2W2, SESW	14	8-0N 7-0W					
18	E2NE	14	9-0N 7-0W					
20	E2NW, NE6W, SWNE, W2SE	14	9-0N 8-0W					
28	W2SW	14	10-0N 8-0W					
29	N2NE, SENE, E2SE	14	13-0N 10-0W					
33	W2NW, SENW, E2SW, SWSE	14	13-0N 11-0W					
		14	14-0N 11-0W					
		14	14-0N 12-0W					
		14	15-0N 12-0W					
		14	16-0N 12-0W					
		14	16-0N 13-0W					
		14	16-2N 13-0W					
		14	17-0N 13-0W					
		14	18-0N 13-0W					
		14	19-0N 13-0W					
		14	20-0N 13-0W					
		14	22-0N 13-0W					
		14	22-0N 14-0W					
		14	23-0N 13-0W					
		14	23-0N 14-0W					
		14	24-0N 14-0W					
		14	25-0N 14-0W					
		14	25-0N 15-0W					
		14	26-0N 15-0W					
		14	26-0N 16-0W					
		14	27-0N 16-0W					
		14	27-0N 17-0W					
		14	27-0N 18-0W					

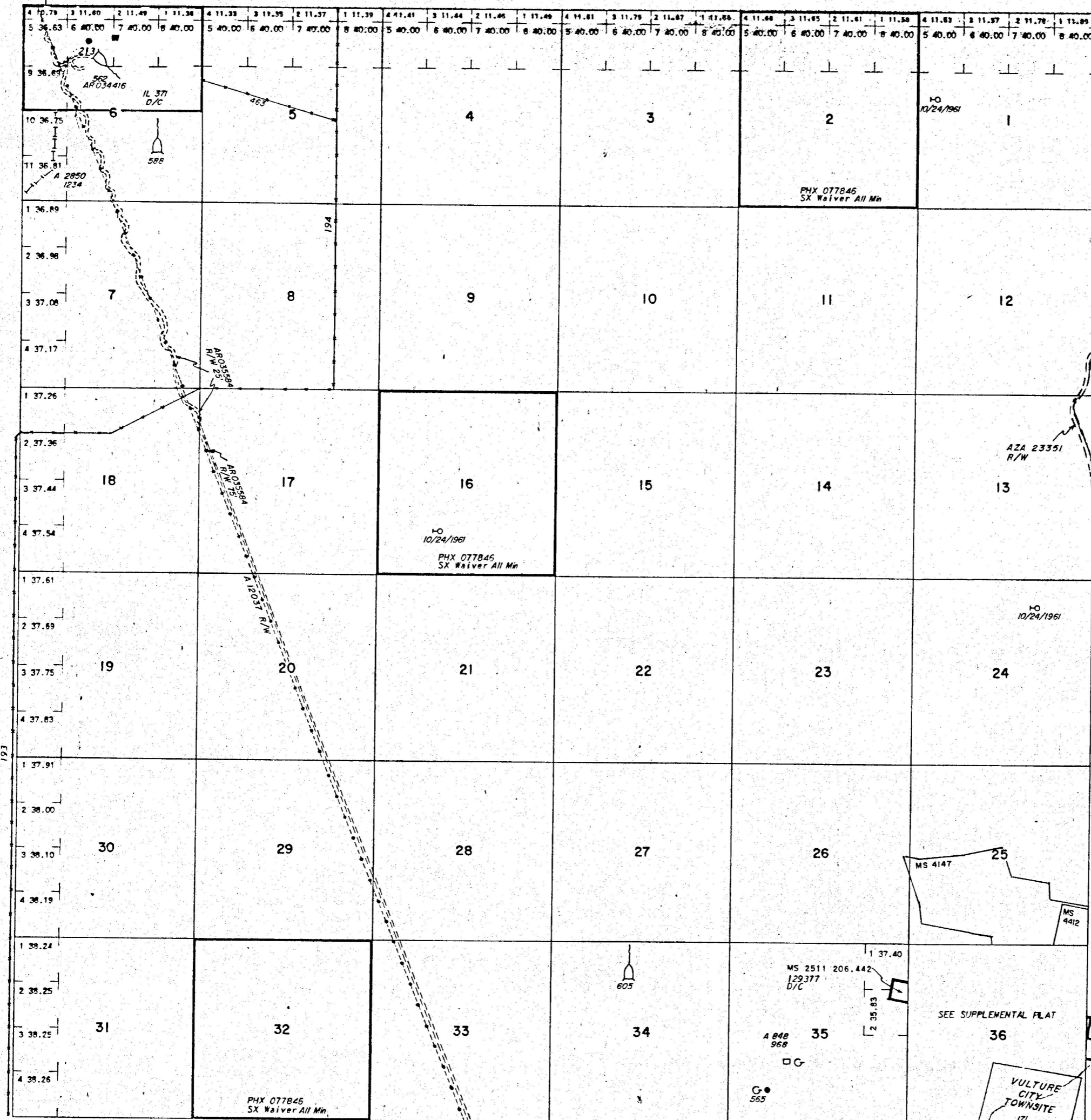
GEOGRAPHIC STATE: ARIZONA MERIDIAN: 14 TOWNSHIP: 6-0N RANGE: 6-0W

SEC	SUBDIVISION	NTF	X-REFERENCE	NUMBER	TYPE	DISPOSITION	ACRES	PROPRIETOR	INTEREST	RELATIONSHIP
		14	28-0N	18-0W						
		14	28-0N	19-0W						
		14	28-0N	20-0W						
		14	28-0N	21-0W						
		14	28-0N	22-0W						
		14	28-0N	23-0W						

TOWNSHIP 6 NORTH RANGE 6 WEST OF THE GILA AND SALT RIVER MERIDIAN, ARIZONA

MARICOPA COUNTY

STATUS OF PUBLIC DOMAIN
LAND AND MINERAL TITLES

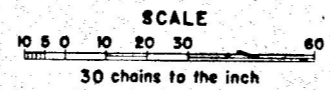


INDEX TO SEGREGATED TRACTS			
RESURVEY	ORIGINAL SURVEY		
TRACT NO	T	R	SEC

FOR ORDERS EFFECTING DISPOSAL OR USE OF UNIDENTIFIED LANDS WITHDRAWN FOR CLASSIFICATION, MINERALS, WATER AND/OR OTHER PUBLIC PURPOSES, REFER TO INDEX OF MISCELLANEOUS DOCUMENTS.

DIST. NO. 2
GRAZING DIST. NO. 2
MDS 308 SE

RECEIVED OFFICE
BLM. AT STATE DEPT.
JUN 19 10 47 AM '98
1998 JUN -9 A 10:07
PHOENIX, ARIZONA



WARNING STATEMENT
This plat is the Bureau's Record of Title, and should be used only as a graphic display of the township survey data. Records hereon do not reflect title changes which may have been effected by lateral movements of rivers or other bodies of water. Refer to the cadastral surveys for official survey information.

Lat. 33°48'35" N
Long 112°49'43" W

CURRENT TO	BY

T. 6 N
R. 6 W